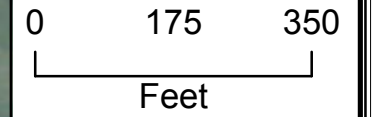






# Tabernash



## 60 CR 820

### Map Legend

-  60 CR 820
-  1000 Ft Buffer
-  Railroad
-  Parcels



Grand County G.I.S.  
GRAND COUNTY GOVERNMENT  
Courthouse, 308 Byers Ave., P.O. Box #264  
Hot Sulphur Springs, CO 80461  
Phone (970) 725-3347 Fax (970) 725-3303

COUNTY MAP  
Mapped, edited, and published by the Grand  
County Geographic Information System  
(GCGIS) Dept. Compiled from U.S. West  
Landbase Data digitized from the Grand  
County Assessor Parcel Base Map (1997).

Map Edited 2014  
PROJECTION:  
Universal Traverse Mercator System  
Zone 13N  
1983 North American Datum (NAD83) Units of Meters

DISCLAIMER:  
This map is for illustrative purposes only, and  
is not suitable for parcel specific decision  
making. UNDER NO CIRCUMSTANCES SHALL GCGIS  
DATA BE USED FOR FINAL DESIGN PURPOSES. More  
site-specific studies may be required to make  
decisions and draw accurate conclusions.

This product has been developed for County use only.  
The GIS database and data in the products are subject  
to constant change. Its accuracy and completeness  
cannot be guaranteed. GCGIS makes no warranties or  
guarantees, either expressed or implied, as to the  
accuracy, completeness, or correctness of such products  
nor accepts any liability arising from any incorrect,  
incomplete or misleading information contained therein.

©Copyright 1998 by the County of Grand, Colorado, U.S.A.  
The information contained herein is for personal use  
only. Any redistribution of this information is  
strictly prohibited without permission by the County of  
Grand, Colorado.