

Approved 2011-2012



Grand County Snowmobile Routes



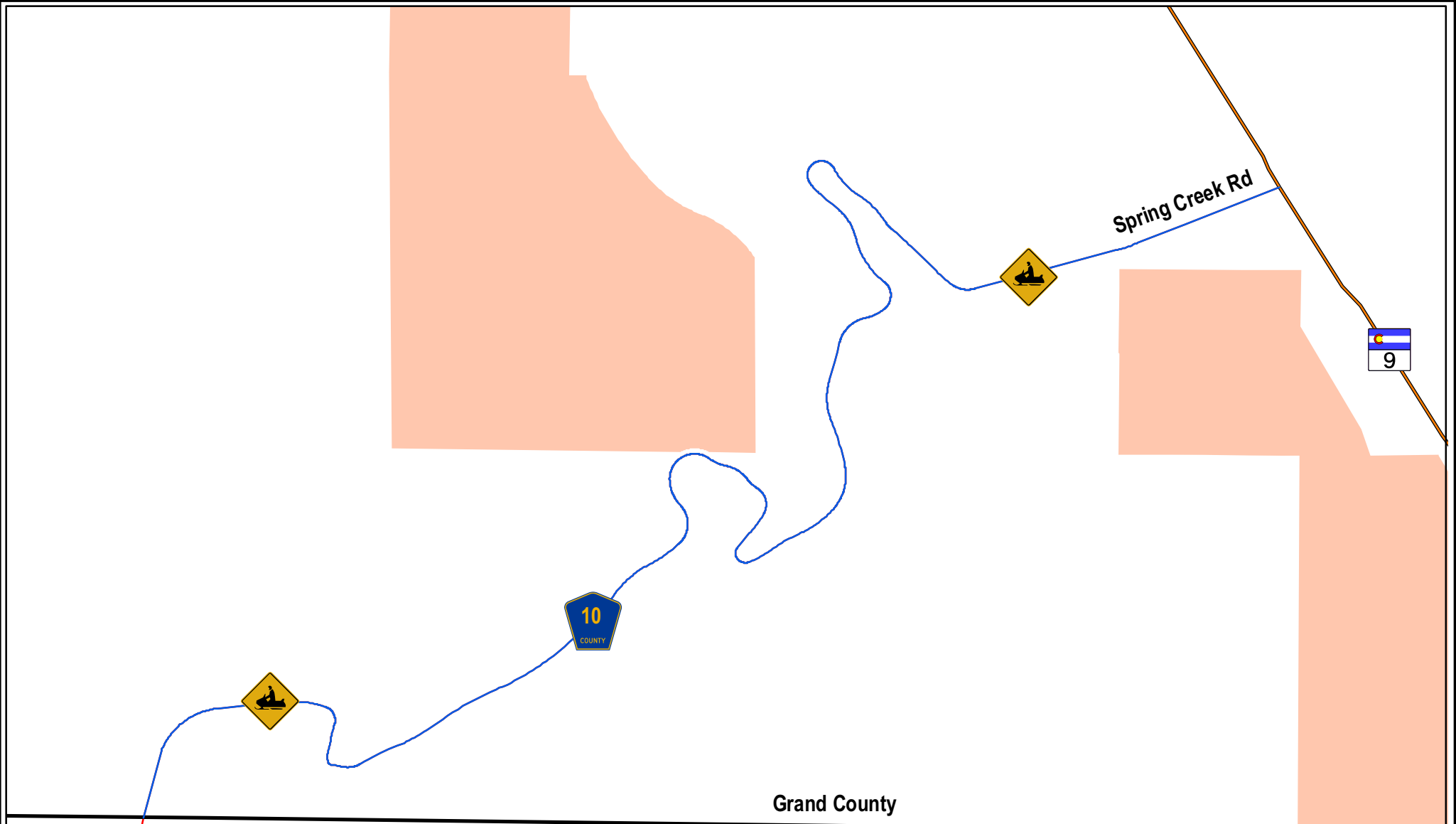
10-18-2011

Approved 2011-2012

GRAND COUNTY SNOWMOBILE ROUTES

GRAND COUNTY ROAD #	EXHIBIT NUMBER	DISTRICT	MILEAGE	COUNTY ROAD NAME	DESCRIPTION
10		4	2.87	Spring Creek Road	From Hwy 9 southwest to County Boundary
14		4	2.60	Mooney Road	From U.S. Hwy 40 west to the intersection of CR14M
14M		4	6.10	??unknown??	From the intersection of CR14 west to the Forest Service Bndry
2		4	5.88	Troublesome Creek Road	From the intersection of CR23 northwest to CR26
22		4	7.74	Back Troublesome Creek Road	From Kremmling city limits north to CR23
23		4	2.44	Troublesome Gulch Road	From the intersection of CR22 north to CR2
25		4	7.52	Antelope Pass Road	From U.S. Hwy 40 east to CR22
20		3	5.30	Parshall Divide Road	From Hot Sulphur Springs city limits west to Highway 40
21		3	19.73	Corral - Cabin Creek Road	From the intersection of CR214 northeast to Hwy 125
4		2	2.27	Still Water Pass Road	From Hwy 34 west to the Forest Service Boundary
41		2	5.73	Trail Creek Road	From Hwy 34 west to the Forest Service Boundary
424		2	0.43	??unknown??	From Hwy 34 north to CR4
46		2	0.62	Hughes Road	From Hwy 34 north to intersection of CR464
47		2	0.78	Lakeridge Drive	From Hwy 34 north to CR4739
4739		2	0.03	Horseshoe Drive	From Intersection of CR47 south to power line
471		2	0.36	Colorado Drive	From CR48 south to CR47
479		2	700ft	Mary Drive	From City Limits west to end of CR maintenance
48		2	1.42	Golf Course Road	From Hwy 34 west to end (entire road)
49		2	1.42	Western Road	From National Park Boundary west to Winding River Ranch property bndry
491		2	0.94	Lake Road	From National Park Boundary north to CR492
492		2	0.72	Taberash Drive	From CR491 west to Forest Service Boundary
55		2	3.81	Cottonwood Pass Road	From Hot Sulphur Springs city limits east to Cottonwood Pass
6		2	9.61	Monarch Lake Road	From Hwy 34 east to the end (entire road)
66		2	1.39	Green Ridge	From Hwy 34 southeast to intersection of CR661
661		2	0.09	aka: Shadow Mtn Dam Road	From intersection of CR66 north to Shadow Mtn. Lake
667		2	0.55	Tonahutu Drive	From Grand Lake city limits to the end (entire road)
672		2	0.35	aka: Pine Beach Campground	From Hwy 34 east to the end (entire road)
5		1	5.89	4 Bar 4	From U.S. Hwy 40 west to U.S. Hwy 40 (entire road)
522		1	2.52	FVPKWY	From CR5 northwest to the end going North

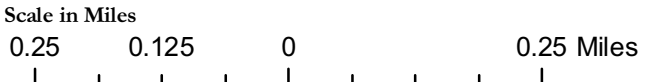
50	1	5.33	Church Park Road	From CR 5 southwest to Forest Service Boundary
50S	1	1.05	??unknown??	From CR 50 east to CR73 (entire road)
73	1	2.24	St. Louis Creek Road	From Fraser City Limits west to Forest Service Bndry
522	1	0.19	FVPKWY	From CR5221 east to CR522E (This is a connector)
522E	1	0.24	Ute Street	From CR522E northeast to 523
523	1	0.09	4th Street	From CR523 north to Highway 40
524	1	0.43	3rd St.	From U.S. Hwy 40 south to the end (entire road)
526	1	0.29	South 5th Street	From U.S. Hwy 40 south to the end (entire road)
822	1	0.21	Main St.	From U.S. Hwy 40 northwest to CR825
823	1	0.30	Circle St.	From C.R. 822 north then east to end
825	1	0.08	3rd St.	From U.S. Hwy 40 north to C.R. 822
72	1	2.77	Tubing Hill Road	From CR721 & Railroad Tracks south to Forest Service Bndry
8	1	5.36	Ranch Creek Road	From U.S. Hwy 40 east to CR81 (CR81 is the Water Board Road)
83	1	0.19	Devils Thumb Road	From U.S. Hwy 40 east to CR84
84	1	1.35	Meadow Creek Road	From CR83 north to Forest Service Boundary



Grand County

Summit County

D-4



- Map Legend**
- Snowmobile Route
 - Highways
 - PR
 - SEC
 - NCM
 - BUREAU OF LAND MANAGEMENT

CR10



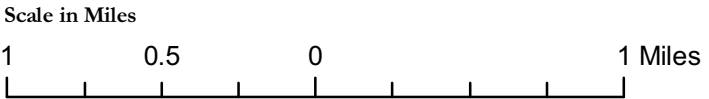
Image Data from USDA
National Agriculture Imagery
Program (NAIP) 1 Meter mosaic
in MrSID Gen 3,
UTM Zone 13 N, NAD 83
Aerial Photography
Summer 2005.

Grand County, Colorado
Map No. CR-10
Scale: 1:50,000
Date: 2005
This map was prepared by the Bureau of Land Management, Grand County, Colorado, and is published as a public domain work. It is not subject to copyright protection under the laws of the United States. It is the property of the Bureau of Land Management, Grand County, Colorado, and is loaned to you for your use only. It is not to be reproduced, stored in a retrieval system, or transmitted in any form or by any means, electronic, mechanical, photocopying, recording, or by any information storage and retrieval system, without the prior written permission of the Bureau of Land Management, Grand County, Colorado.



Route Split Point

D-4



- Map Legend**
- Snowmobile Route
 - railroad
 - Highways
 - FRI
 - SEC
 - NCM
 - BUREAU OF LAND MANAGEMENT
 - Medbow/Rout_Yamps RD

CR14 & CR14M



Image Data from USDA
National Agriculture Imagery
Program (NAIP) 1 Meter mosaic
in MrSID Gen 3,
UTM Zone 13 N, NAD 83
Aerial Photography
Summer 2005.

Grand County, I.T.A.
Grand County Commission
COURTNEY, 200 Wayne Ave., P.O. Box 804
Hot Springs, Colorado, 80424
Phone (970) 752-2441 Fax (970) 752-2443
County web

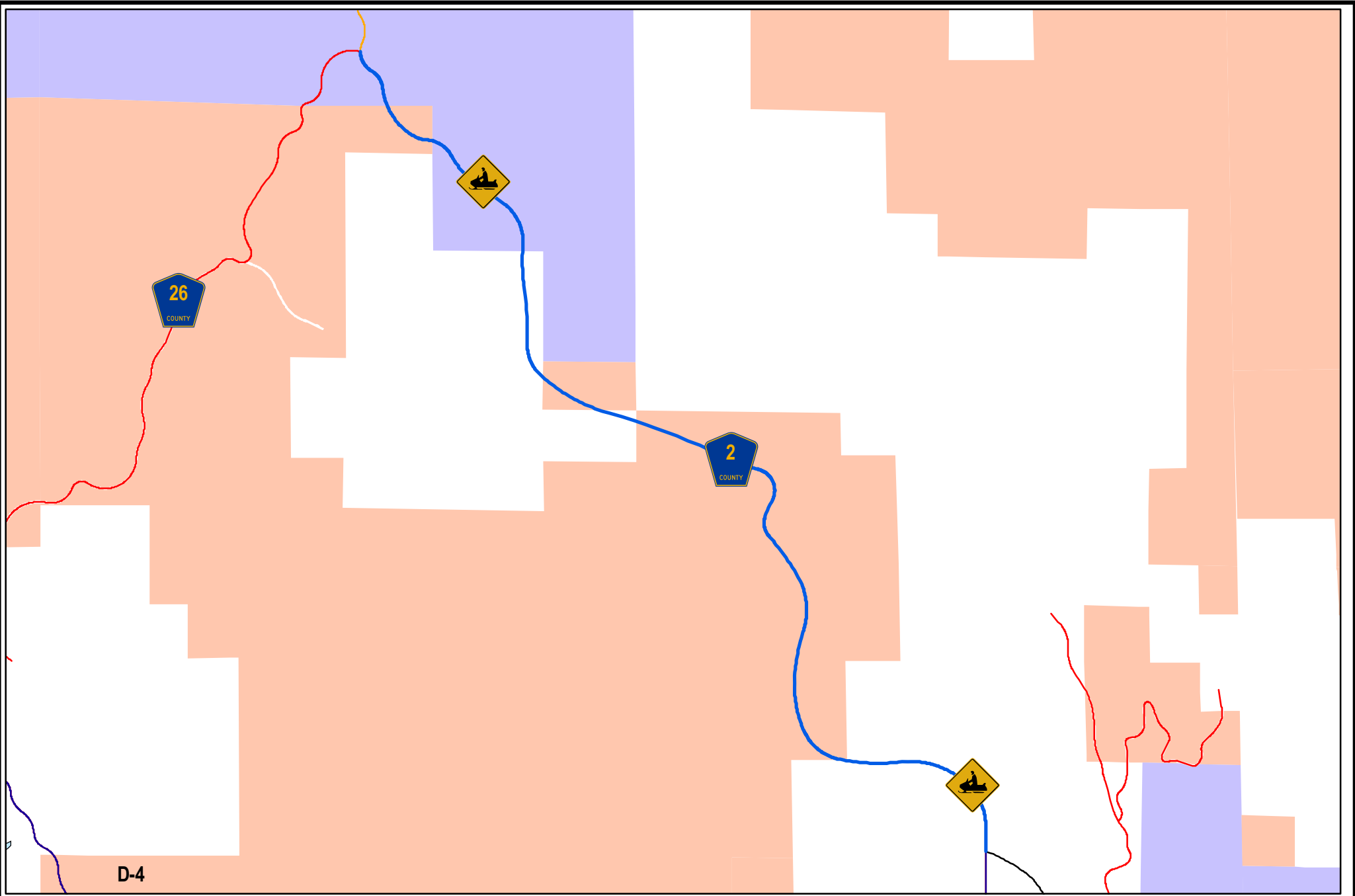
Prepared, edited, and published by the
Grand County Geographic Information System
GIS/IT Dept., Douglas, CO, U.S.A. Base
satellite data digitized from the Grand
County Assessment Project base maps.
May 2005 2005

Produced by:
Colorado State Plane Coordinate System
North Zone 13N
1983 North American Datum (NAD83)

DISCLAIMER
This map is for illustrative purposes only, and
is not suitable for general specific location
purposes. THESE ARE COORDINATE DATA
ONLY AND NOT FOR FINAL ACTION PURPOSES. More
detailed data should be used for more
detailed and final location information.

This product has been developed for county use only.
The data described and data in this product are subject
to constant change. The accuracy and completeness
cannot be guaranteed. Users make no warranties or
guarantees, either expressed or implied, as to the
accuracy, completeness, or availability of this product.
We accept no liability arising from any inaccuracies,
incomplete or misleading information contained therein.

Reproduced in 2006 by the County of Grand,
Colorado, U.S.A.
The information contained herein is for general use
only. Any restriction of this information is
strictly prohibited without permission by the County of
Grand, Colorado.









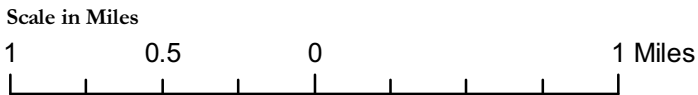
26
COUNTY

2
COUNTY

D-4

Map Legend

-  Snowmobile Route
-  PRI
-  SEC
-  NCM
-  BUREAU OF LAND MANAGEMENT
-  STATE LAND BOARD

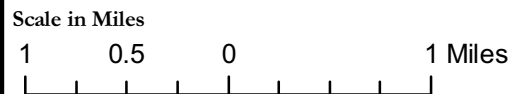
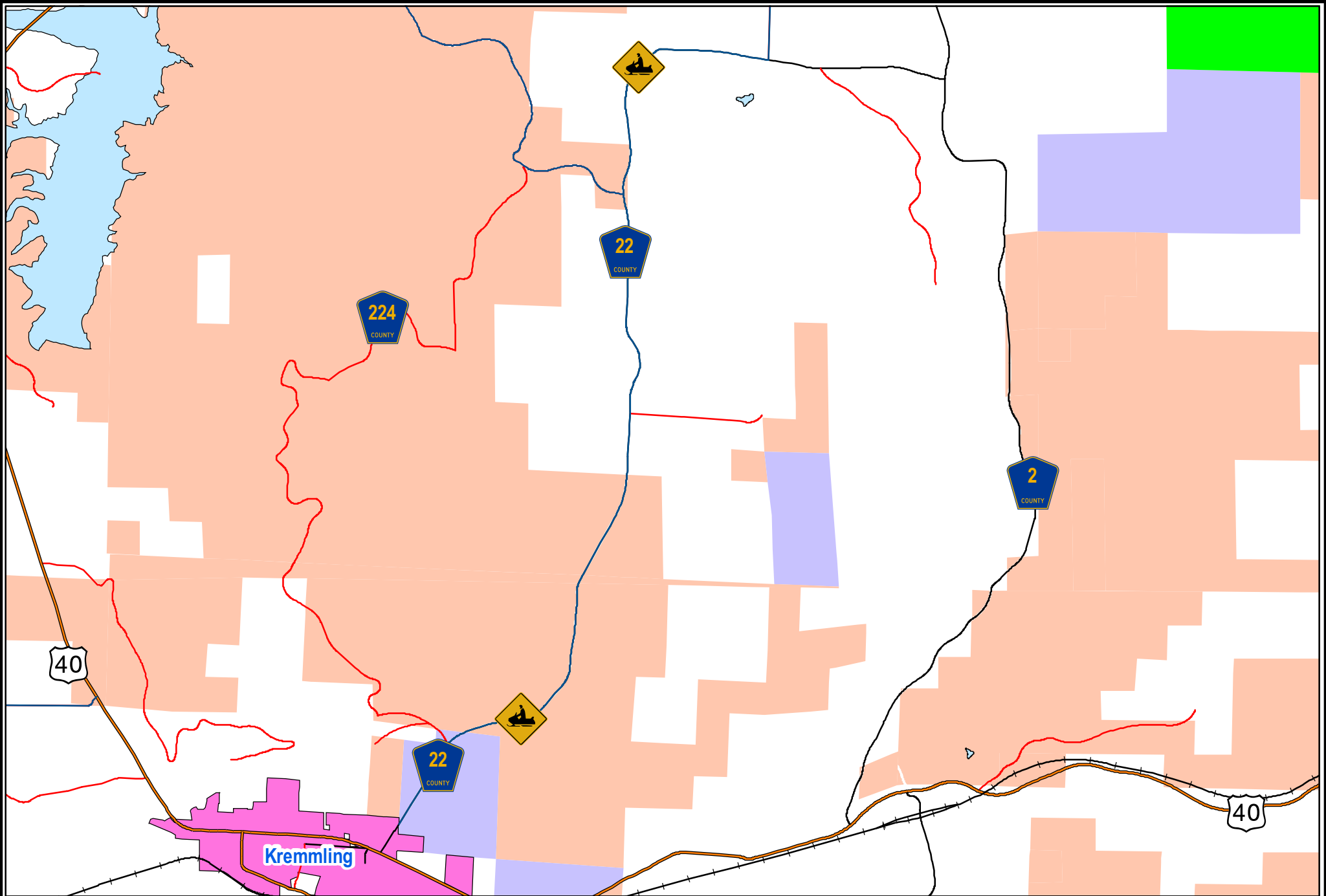


CR2



Image Data from USDA
National Agriculture Imagery
Program (NAIP) 1 Meter mosaic
in MrSID Gen 3,
UTM Zone 13 N, NAD 83
Aerial Photography
Summer 2005.

Weld County, U.S.A.
Weld County, Colorado
Copyright © 2005, Weld County, Colorado. All rights reserved.
Map Scale: 1:50,000
Map Date: 2005
Map Source: USDA, National Agriculture Imagery Program (NAIP)
Map Projection: UTM Zone 13 N, NAD 83
Map Units: Meters
Map Datum: NAD 83
Map Spheroid: International Geodetic Service (IGS) Earth Spheroid
Map Datum: 1983
Map Units: Meters
Map Datum: 1983
Map Spheroid: International Geodetic Service (IGS) Earth Spheroid
Map Datum: 1983
Map Units: Meters
Map Datum: 1983
Map Spheroid: International Geodetic Service (IGS) Earth Spheroid
Map Datum: 1983
Map Units: Meters
Map Datum: 1983



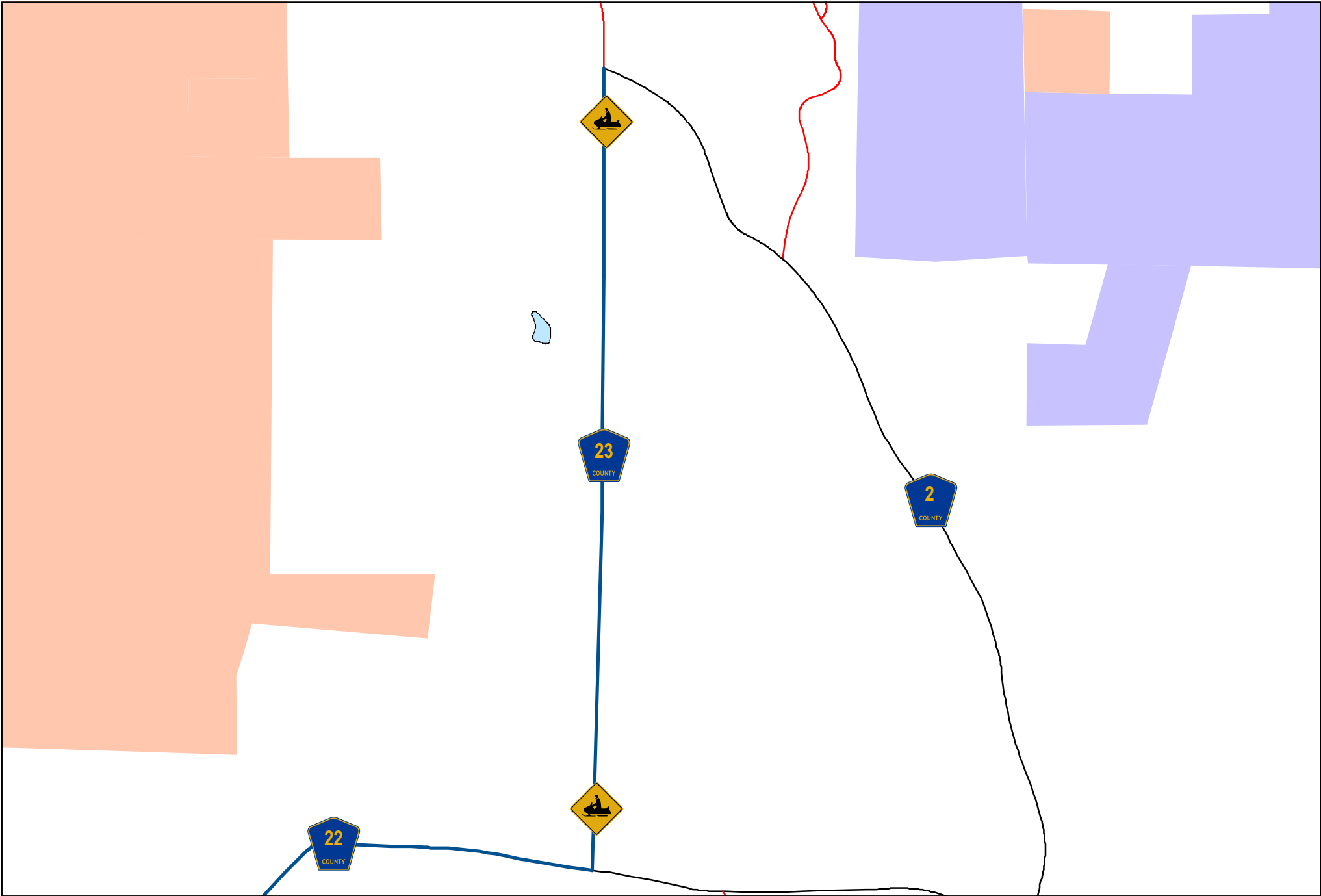
- Map Legend**
- Snowmobile Route
 - railroad
 - Highways
 - PRR
 - SEC
 - NCM
 - Lakes
 - town limits
 - Meadow/Rout/Parks RD
 - BUREAU OF LAND MANAGEMENT
 - STATE LAND BOARD

CR22



Image Data from USDA
National Agriculture Imagery
Program (NAIP) 1 Meter mosaic
in MrSID Gen 3,
UTM Zone 13 N, NAD 83
Aerial Photography
Summer 2005.







2005 County GIS Unit
Copyright © 2005
This product has been developed from County GIS Unit
data. It is not intended for use in any other context.
The County GIS Unit is not responsible for any errors or
omissions in this product. It is the user's responsibility
to verify the accuracy of the data for their intended use.
This product is provided as a service to the public and
is not intended for use in any other context.
The County GIS Unit is not responsible for any errors or
omissions in this product. It is the user's responsibility
to verify the accuracy of the data for their intended use.
This product is provided as a service to the public and
is not intended for use in any other context.
The County GIS Unit is not responsible for any errors or
omissions in this product. It is the user's responsibility
to verify the accuracy of the data for their intended use.



Scale in Miles



Map Legend

-  Snowmobile Route
-  PRI
-  SEC
-  NCM
-  Lakes
-  Medbow/Routt_Parks RD

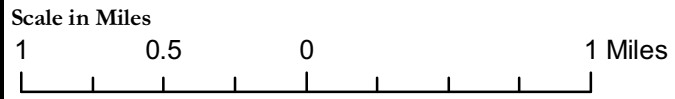
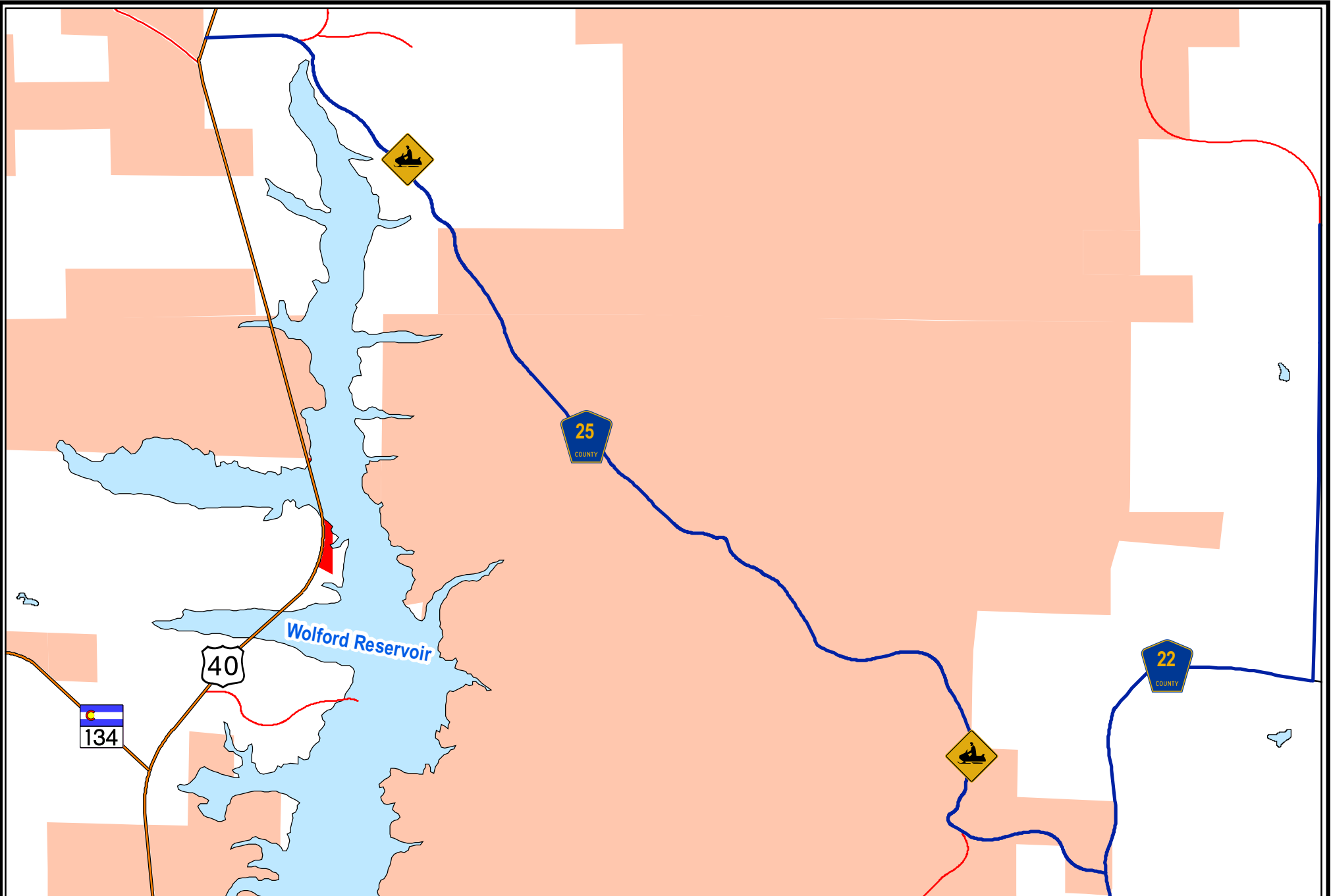
CR23



Image Data from USDA
 National Agriculture Imagery
 Program (NAIP) 1 Meter mosaic
 in MrSID Gen 3,
 UTM Zone 13 N, NAD 83
 Aerial Photography
 Summer 2005.

GRAND COUNTY, CO, U.S.A.
 GRAND COUNTY, COLORADO
 COUNTY MAP
 Prepared, edited, and published by the
 Grand County Geographic Information System
 County Map, compiled from U.S. and
 Colorado State Department of Natural
 Resources
 May 2005
 PROJECTION:
 Universal Transverse Mercator
 North Zone 13, NAD 83
 UTM Zone 13 N, NAD 83
 UTM Zone 13 N, NAD 83
 UTM Zone 13 N, NAD 83

DISCLAIMER:
 This map is for illustrative purposes only, and
 is not intended for general use. It is not
 intended for use in any legal proceeding, and
 the user assumes all liability for any use of
 the information contained herein.
 Grand County, Colorado
 Summer 2005



- Map Legend**
- Snowmobile Route
 - Highways
 - PR1
 - SEC
 - NCM
 - Lakes
 - BUREAU OF LAND MANAGEMENT
 - CDOT

CR25



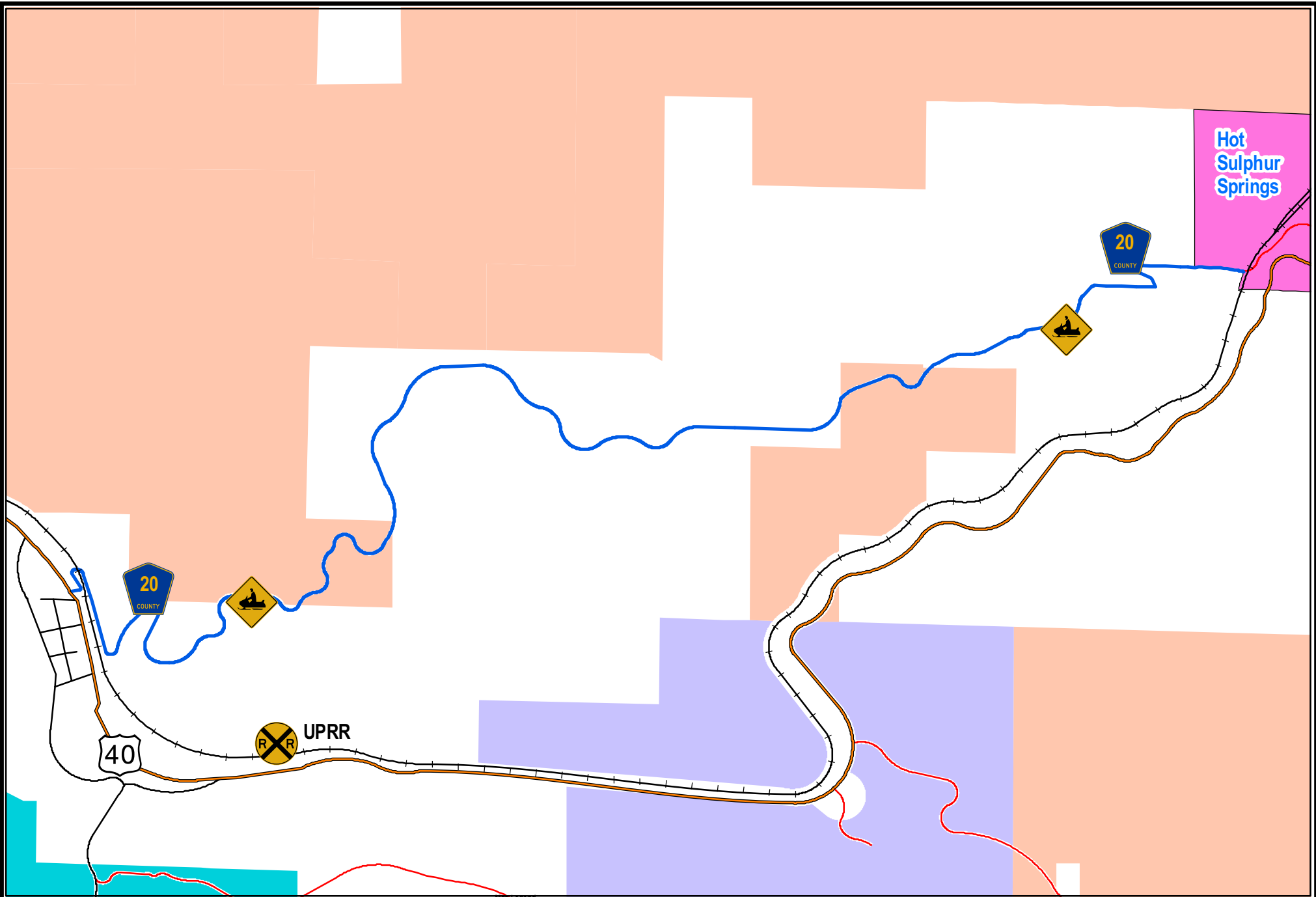
Image Data from USDA
National Agriculture Imagery
Program (NAIP) 1 Meter mosaic
in MrSID Gen 3,
UTM Zone 13 N, NAD 83
Aerial Photography
Summer 2005.

Source: USDA, U.S. Department of Agriculture, National Agriculture Imagery Program (NAIP) 1 Meter mosaic in MrSID Gen 3, UTM Zone 13 N, NAD 83 Aerial Photography Summer 2005.

This project has been developed for County use only. The data provided are those of the providers and are not guaranteed. The County does not warrant or guarantee, either explicitly or implicitly, or in any manner whatsoever, the accuracy or reliability of the data provided. The County assumes no liability for any damages, including or excluding consequential damages, arising from the use of this information.

Copyright 1998 by the County of Grand, Colorado, U.S.A.

This information is provided for informational purposes only. It is not intended to be used as a substitute for professional advice. The County assumes no liability for any damages, including or excluding consequential damages, arising from the use of this information.



Scale in Miles



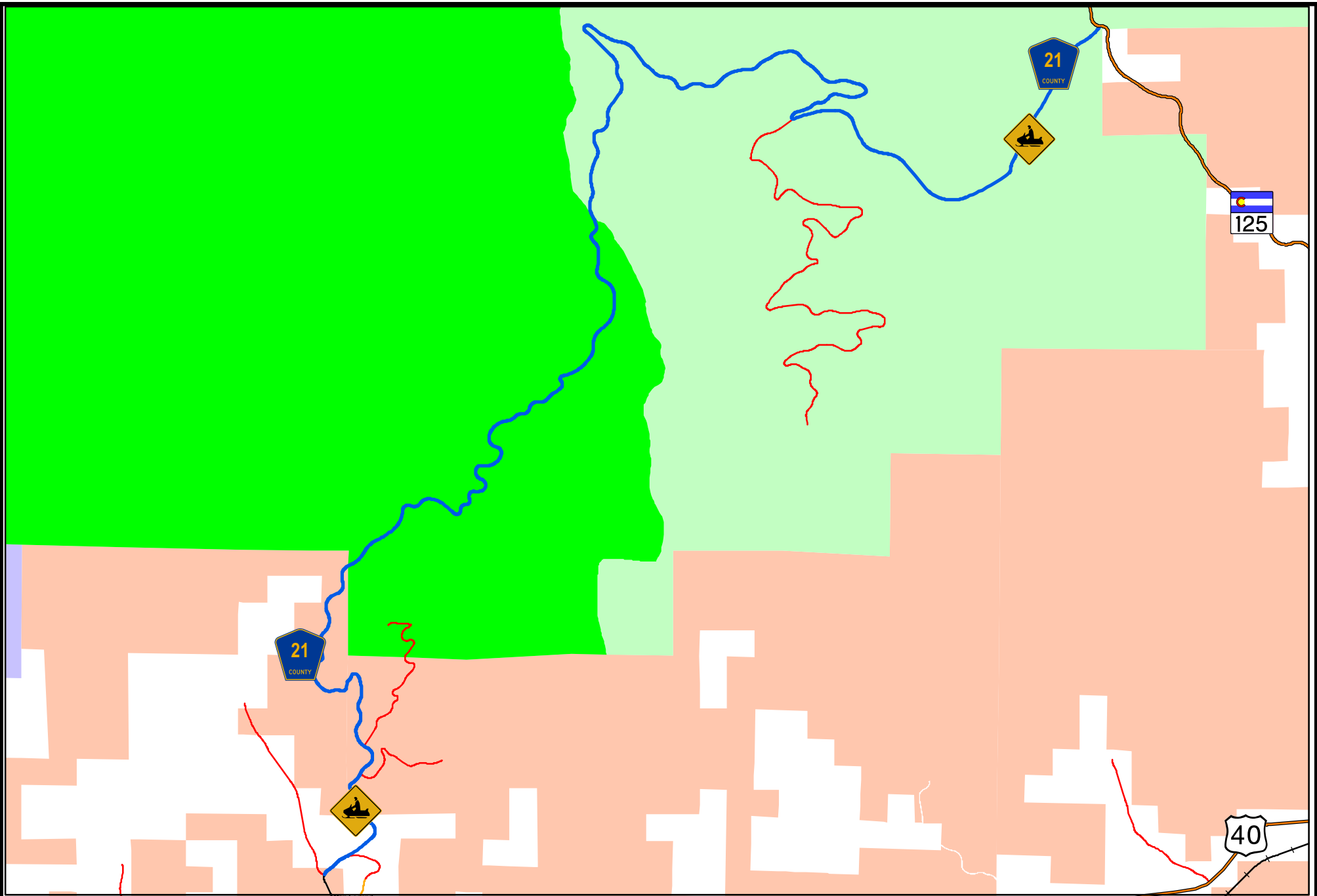
- Map Legend**
- railroad
 - Highways
 - Statewide Route
 - FIS
 - SEC
 - NCM
 - townships
 - BUREAU OF LAND MANAGEMENT
 - STATE LAND BOARD
 - Co DOW

CR20

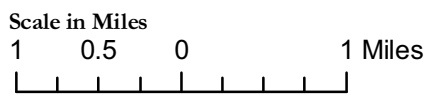


Image Data from USDA
National Agriculture Imagery
Program (NAIP) 1 Meter mosaic
in MrSID Gen 3,
UTM Zone 13 N, NAD 83
Aerial Photography
Summer 2005.

Hot Sulphur Springs, CO
33.8047 N, 106.7528 W
Datum: NAD83
Units: UTM
Projection: UTM
Scale: 1000000
Meters
Datum: NAD83
Units: UTM
Projection: UTM
Scale: 1000000
Meters



- Map Legend**
- railroad
 - Highways
 - Snowmobile Route
 - PRR
 - SEC
 - NCM
 - Arapa ho/Roosevelt_Sulphur RD
 - Middlem/Roosevelt_Park RD
 - BUREAU OF LAND MANAGEMENT
 - STATE LAND BOARD



CR21



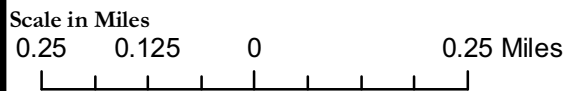
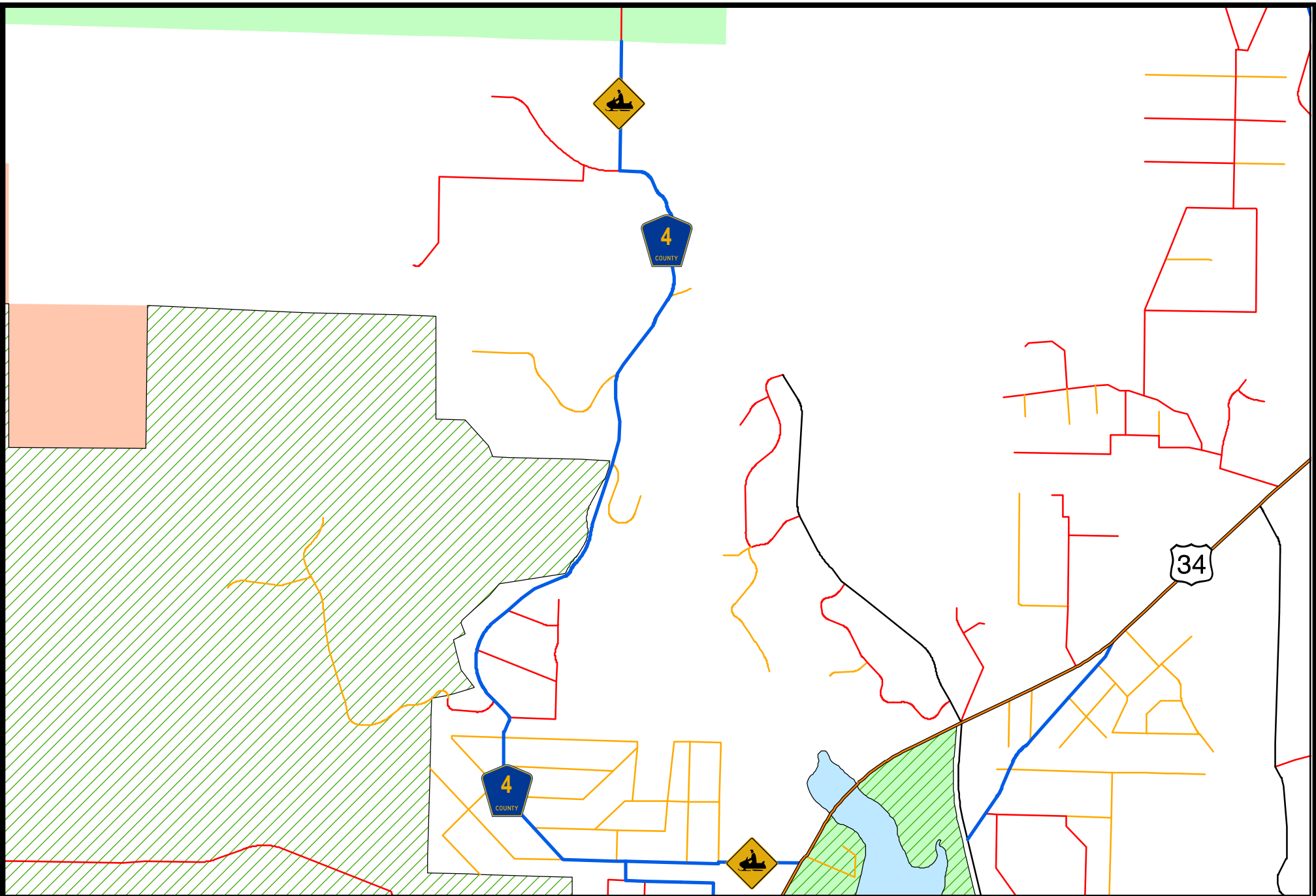
Image Data from USDA
National Agriculture Imagery
Program (NAIP) 1 Meter mosaic
in MrSID Gen 3,
UTM Zone 13 N, NAD 83
Aerial Photography
Summer 2005.

Grand County, CO, LLC
Grand County Commission
12000 Highway 125, Grand County, CO 81409
800-441-2222 / 970-241-1222 / Fax 970-241-1200
www.grandcountycolorado.com

Map, photos, and published by the
Grand County Commission
©2005 Grand County Commission
All rights reserved. No part of this
document may be reproduced or
transmitted in any form or by any
means, electronic, mechanical, or
photocopying, recording, or by any
information storage and retrieval
system, without permission in writing
from Grand County Commission.

Map Date: 2005

UTM Zone 13 N, NAD 83
Datum: North American Datum 1983
Scale: 1:50,000
Projection: UTM
Units: Meter




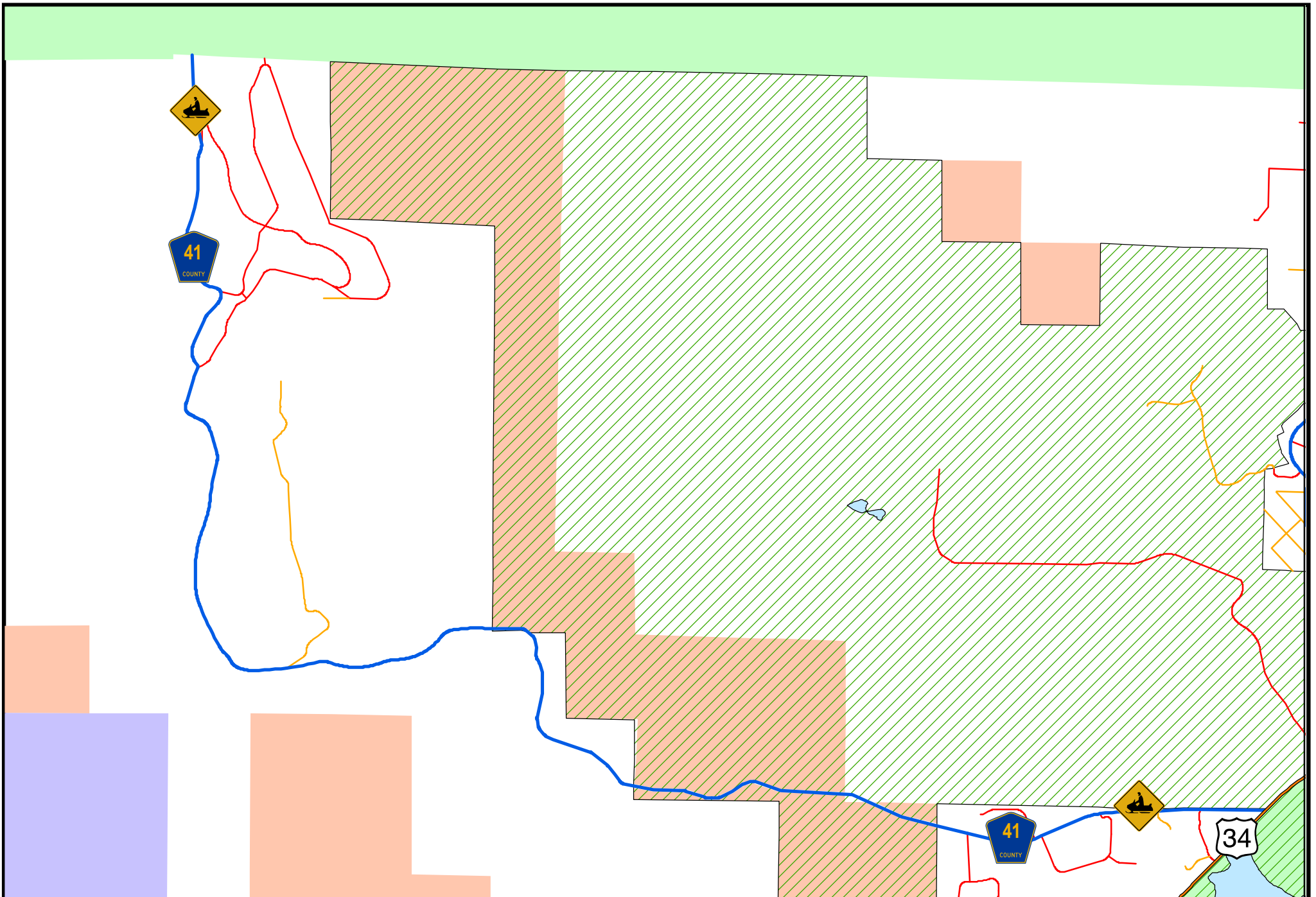
- Map Legend**
- Highways
 - Snowmobile Route
 - PRI
 - SEC
 - NCM
 - Lakes
 - ANRA
 - Asaph/Roosevelt_Sulphur RD
 - BUREAU OF LAND MANAGEMENT

CR4



Image Data from USDA
National Agriculture Imagery
Program (NAIP) 1 Meter mosaic
in MrSID Gen 3,
UTM Zone 13 N, NAD 83
Aerial Photography
Summer 2005.

Copyright 2005 by the County of Davis, California. All rights reserved. This map is a reproduction of the original map and is not to be used for any other purpose without the written permission of the County of Davis, California.



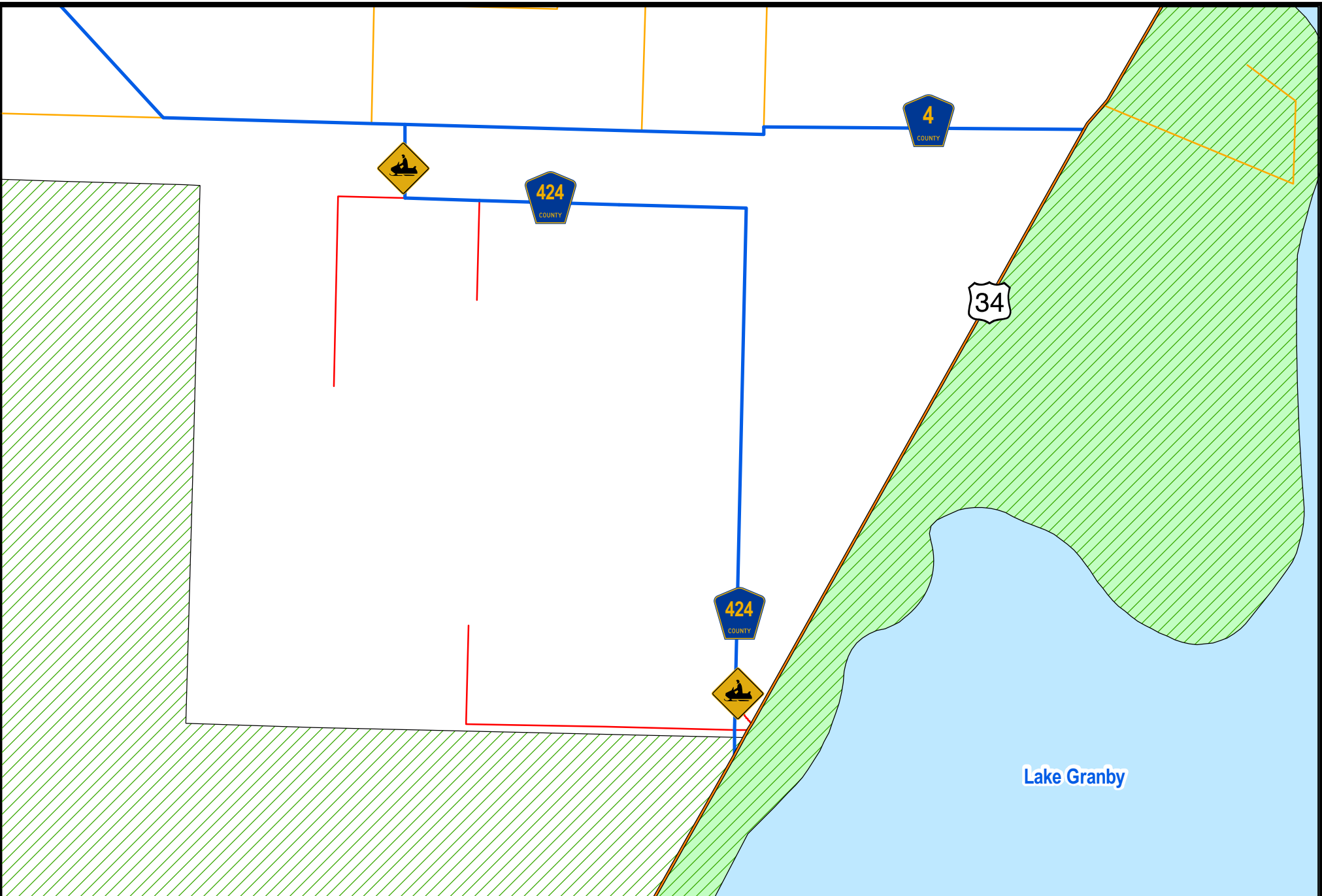
- Map Legend**
- Highways
 - Snowmobile Route
 - PRI
 - SEC
 - NCM
 - Parks
 - ARPA
 - Arapahoe/Roosevelt State Park RD
 - BUREAU OF LAND MANAGEMENT
 - STATE LAND BOARD

CR41



Image Data from USDA
National Agriculture Imagery
Program (NAIP) 1 Meter mosaic
in MrSID Gen 3,
UTM Zone 13 N, NAD 83
Aerial Photography
Summer 2005.

Grand County, CO, USA
Official County Government
3120 Grand County Drive, Suite 300
Hot Springs, Colorado, 81028
Phone: (970) 534-0200 Fax: (970) 534-0201
COUNTY MAP
Map Data, collected, and published by the
County Geographic Information System.
Information, including the geographic names,
boundaries, and locations shown on this
county government map, are the result of
aerial photography, topographic maps, and
other available information. While every effort
has been made to ensure the accuracy of the
information shown on this map, the County
Government does not warrant or guarantee the
accuracy, reliability, or completeness of any
information shown on this map.
Map Revision: 2006
Copyright © 2006 by the County of Grand,
Colorado, CO, USA.
This publication is available on the internet via
the County Government website at: www.grandcounty.org
Reproduction in whole or in part without the
written permission of the County of Grand,
Colorado, is prohibited.



Scale in Miles



- Map Legend**
- Highways
 - Snowmobile Route
 - PRI
 - SEC
 - NCM
 - Lakes
 - ANRA
 - ArapahoeRoosevelt_Sulphur FD

CR424



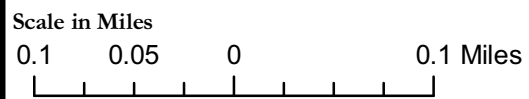
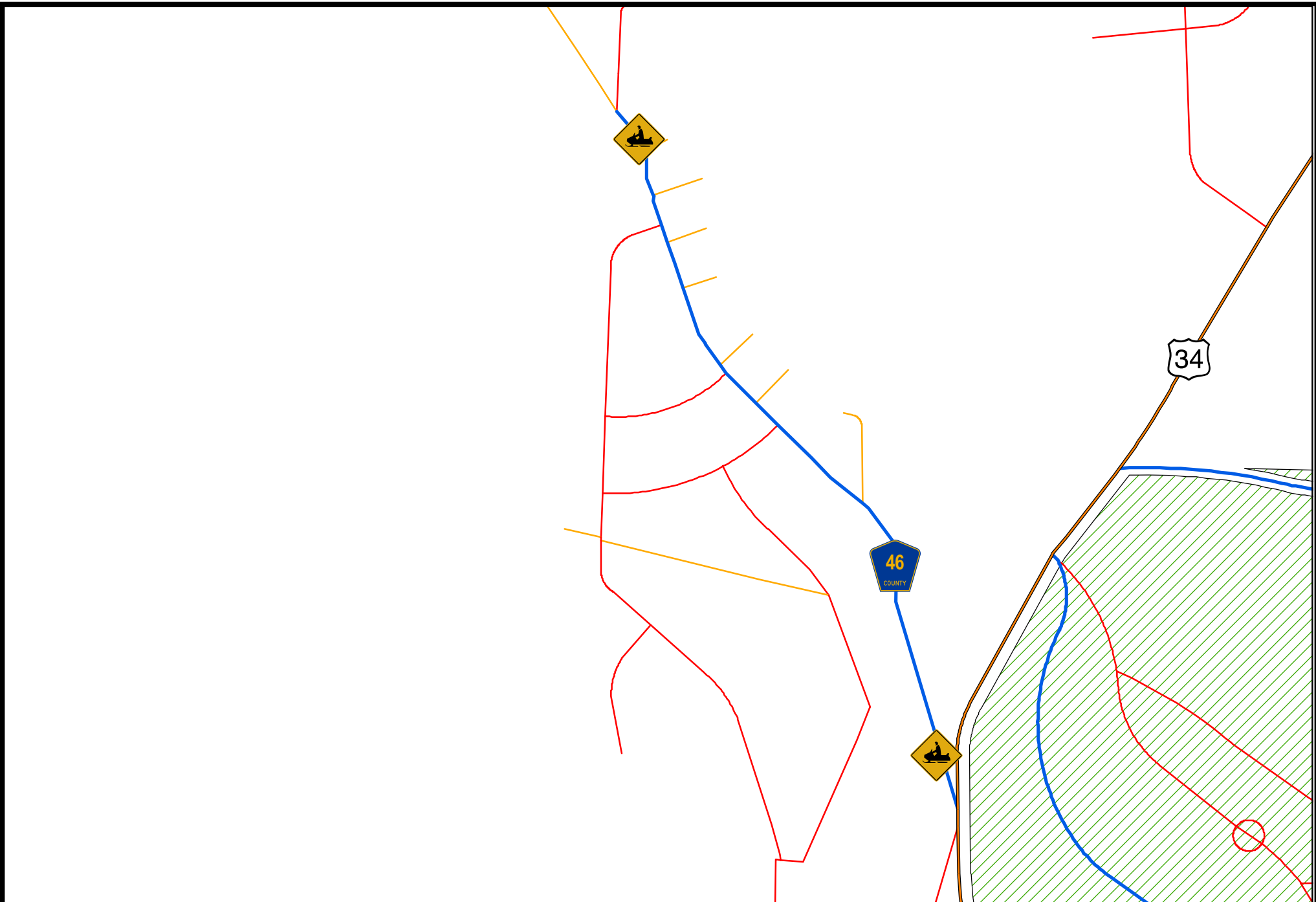
Image Data from USDA
National Agriculture Imagery
Program (NAIP) 1 Meter mosaic
in MrSID Gen 3,
UTM Zone 13 N, NAD 83
Aerial Photography
Summer 2005.

Grand County, CO, Inc.
2005. Grand County
Government, 205 North Grand, P.O. Box 8000
Hot Springs, Colorado 80425
Phone: (303) 733-1200 Fax: (303) 733-1200
www.gc.org

Report, collect, and published by the
County of Grand, Colorado. Grand
County, Colorado. Grand County
2005. Grand County, CO, Inc.
Grand County, Colorado. Grand County
County Engineer, Grand County
County Engineer, Grand County
Map Date: 2005

PHOTOGRAPHY
Source: USDA National Agriculture Imagery
Program (NAIP) Summer 2005
1:50000 National Map Scale (NAD83)

©2005 Grand
County, Colorado. All rights reserved.
This product has been developed for County use only.
The data contained herein is the property and copyright
of Grand County, Colorado. No warranty is made
regarding accuracy, reliability, or timeliness, or the
absence of errors. Grand County, Colorado, and its
employees and officials, including the County Engineer,
are not liable for any errors or omissions in this product.
The information contained herein is the property and
copyright of Grand County, Colorado. All rights reserved.



Map Legend

-  Highways
-  Snowmobile Route
-  PRI
-  SEC
-  NCM
-  ANRA

CR46

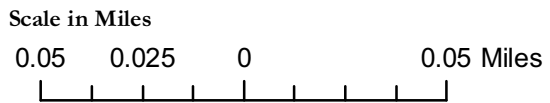
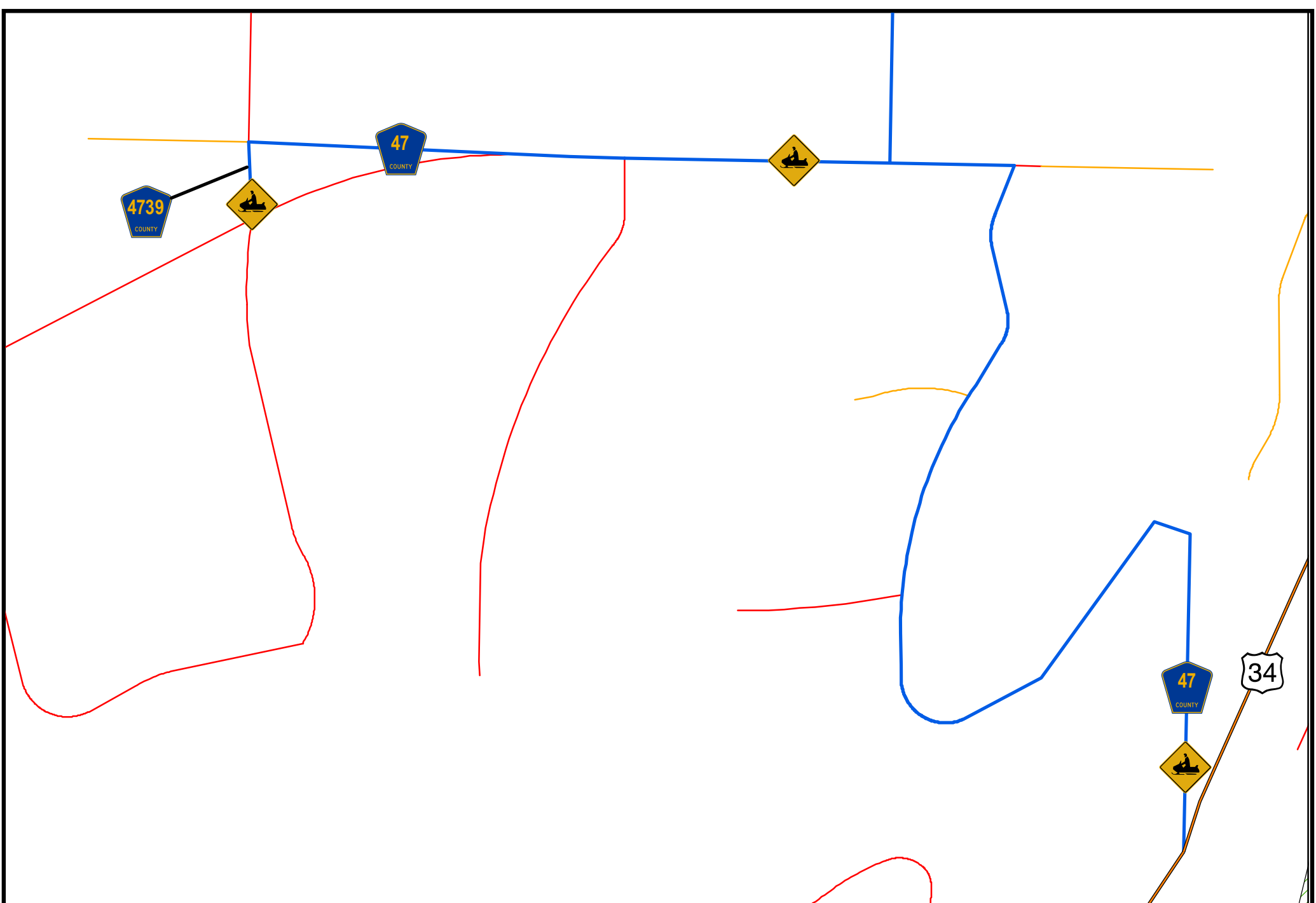


Image Data from USDA
National Agriculture Imagery
Program (NAIP) 1 Meter mosaic
in MfSID Gen 3,
UTM Zone 13 N, NAD 83
Aerial Photography
Summer 2005.

STATE OF COLORADO
Department of Natural Resources
Division of Parks and Recreation
1500 Sherman Street, Suite 400
Denver, Colorado 80202
Phone: (303) 861-2000 Fax: (303) 733-0300

©2005 DNR
Prepared, revised, and published by the
Colorado Geographic Information System
Division. Data compiled from USGS
County Boundary Dataset from 1992.
Map Date: 06/2005

DISCLAIMER: The Colorado Geographic Information System
Division does not warrant the accuracy or
completeness of the information provided in
this document. The information is provided
"as is" without any warranty, express or
implied, including any warranty of fitness for
a particular purpose. The user assumes all
responsibility for any damage or liability
resulting from the use of the information
provided in this document without permission by the State of
Colorado.



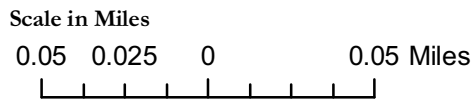
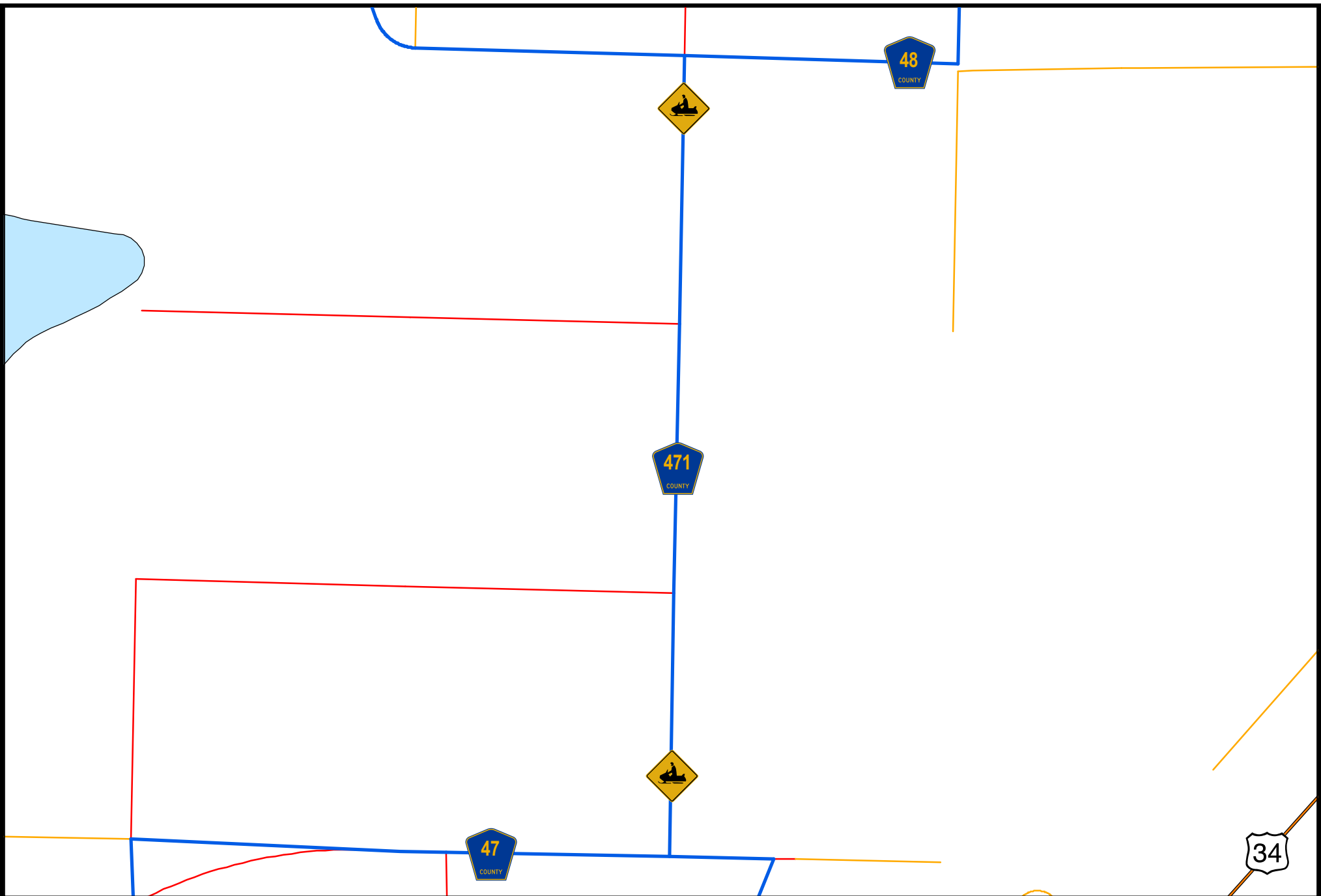
- Map Legend**
- Highways
 - Snowmobile Route
 - PRI
 - SEC
 - NCM

CR47 & CR4739



Image Data from USDA
National Agriculture Imagery
Program (NAIP) 1 Meter mosaic
in MxSID Gen 3,
UTM Zone 13 N, NAD 83
Aerial Photography
Summer 2005.

Grand County, U.S.A.
Grand County, Colorado
Copyright © 2005 by the County of Grand, Colorado. All rights reserved. No part of this publication may be reproduced, stored in a retrieval system, or transmitted, in any form or by any means, electronic, mechanical, photocopying, recording, or by any information storage and retrieval system, without the prior written permission of the County of Grand, Colorado.



Map Legend

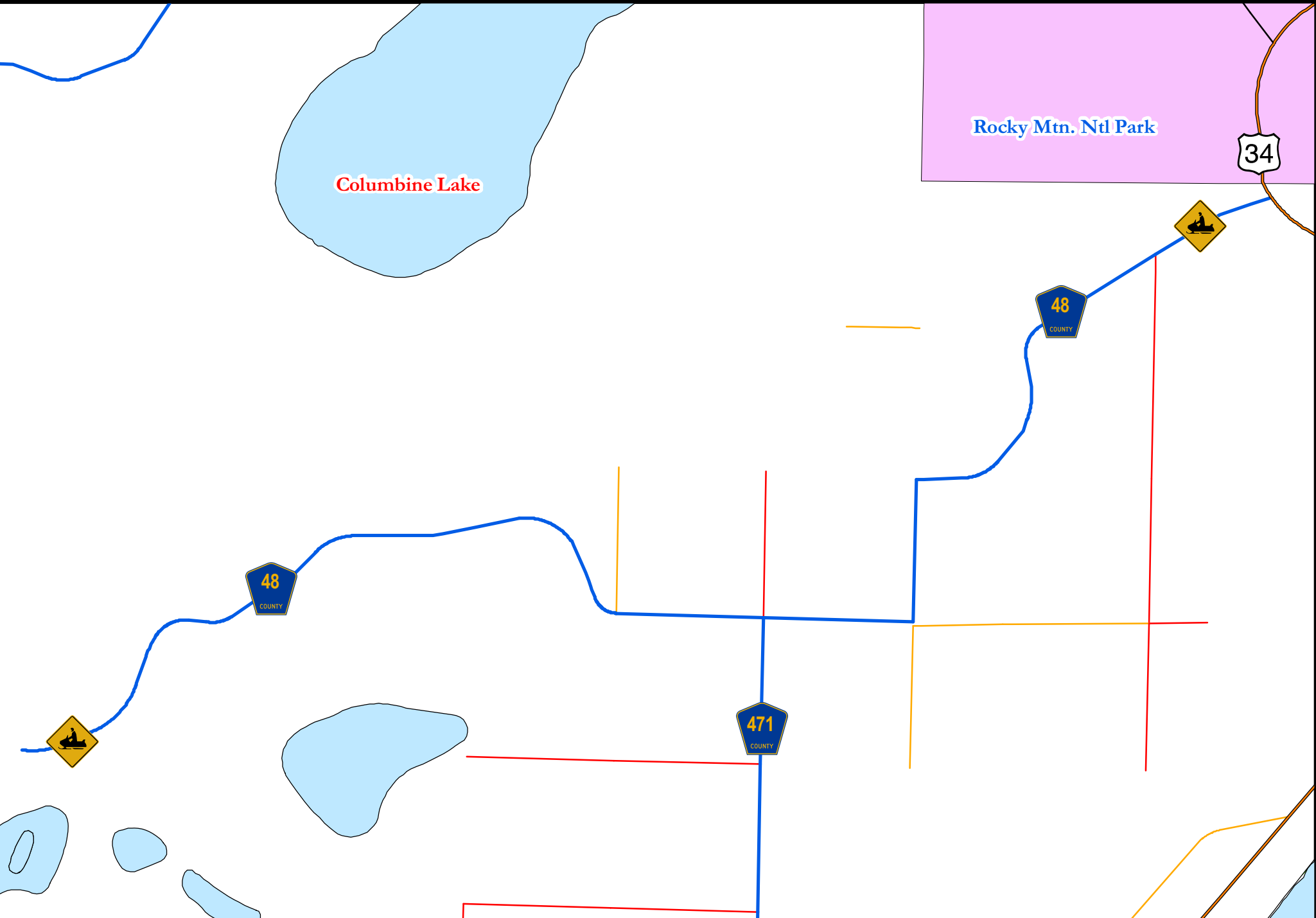
- Highways
- Snowmobile Route
- PRI
- SEC
- NCM

CR471



Image Data from USDA
National Agriculture Imagery
Program (NAIP) 1 Meter mosaic
in MrSID Gen 3,
UTM Zone 13 N, NAD 83
Aerial Photography
Summer 2005.

©2005 Colorado State University. All rights reserved. This map is a derivative work of the original data provided by the USDA National Agriculture Imagery Program (NAIP). The data is provided as-is and is not guaranteed to be accurate. The user assumes all liability for any use of this data. The information contained herein is for general use only. The reproduction of this information or its use in any form without permission by the County of Grand, Colorado.



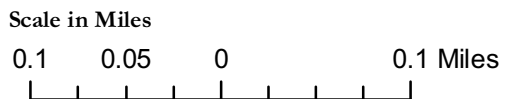
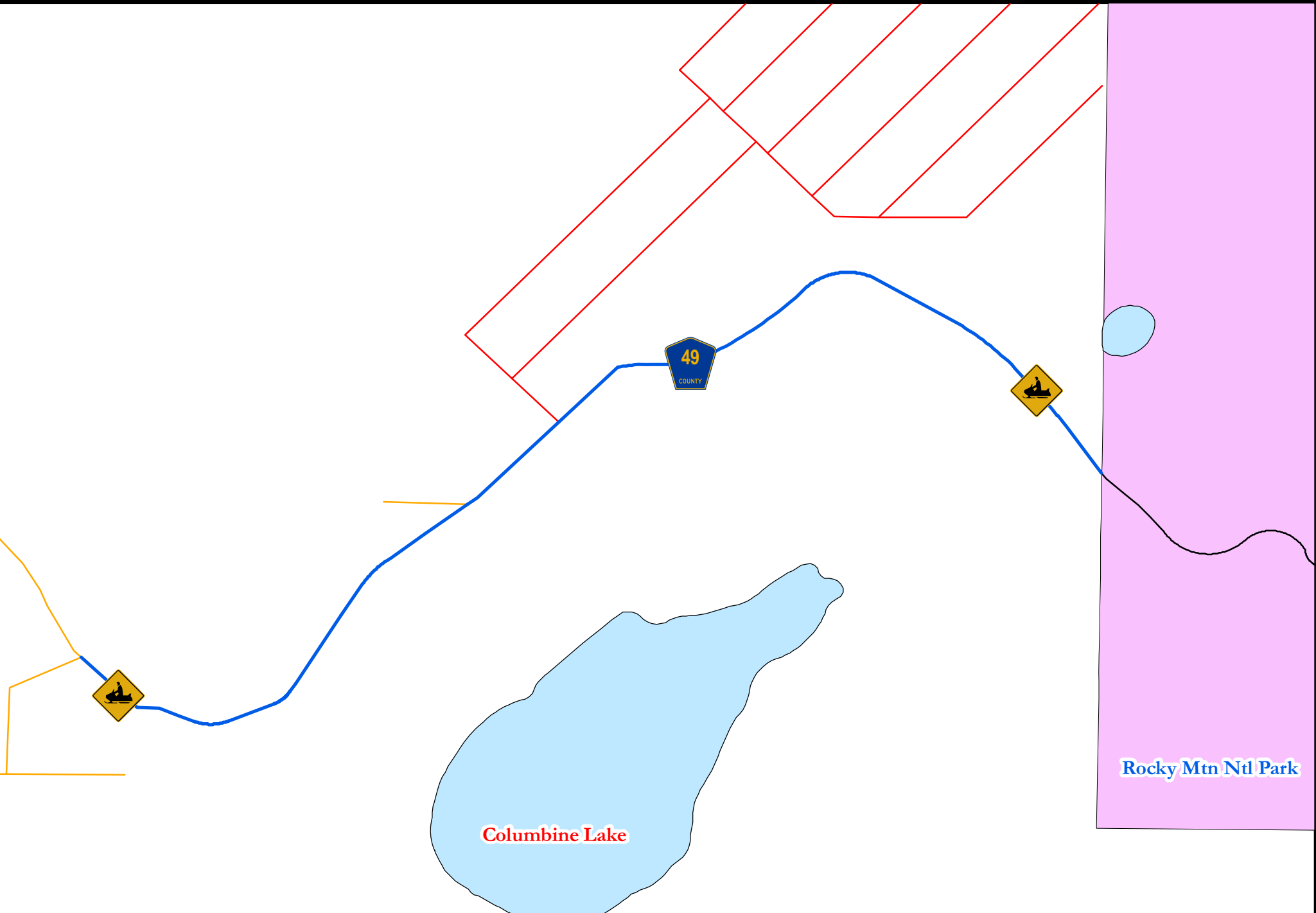
- Map Legend**
- Highways
 - Snowmobile Route
 - FRI
 - SEC
 - NCM
 - Lakes
 - ROCKY MTN NTL PARK

CR48



Image Data from USDA
 National Agriculture Imagery
 Program (NAIP), 1 Meter mosaic
 in MxSID Gen 3,
 UTM Zone 13N, NAD 83
 Aerial Photography
 Summer 2005.

Grand County, CO, is the only county in Colorado to be designated as a "Snowmobile County" by the state of Colorado. This designation is based on the county's extensive snowmobile trails and the county's commitment to providing a safe and enjoyable snowmobile experience for its residents and visitors. The county has a long history of snowmobiling and has developed a comprehensive snowmobile trail system that includes a variety of trails for all skill levels. The county also provides a variety of services to its snowmobilers, including snowmobile rentals, snowmobile tours, and snowmobile maintenance services. The county's snowmobile trails are a major attraction for visitors and are a significant part of the county's winter tourism industry.



- Map Legend**
- Highways
 - Snowmobile Route
 - FRI
 - SEC
 - NCM
 - Lakes
 - ROCKY MTN NTL PARK

CR49

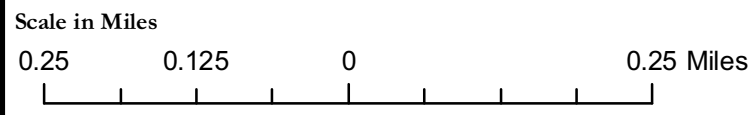
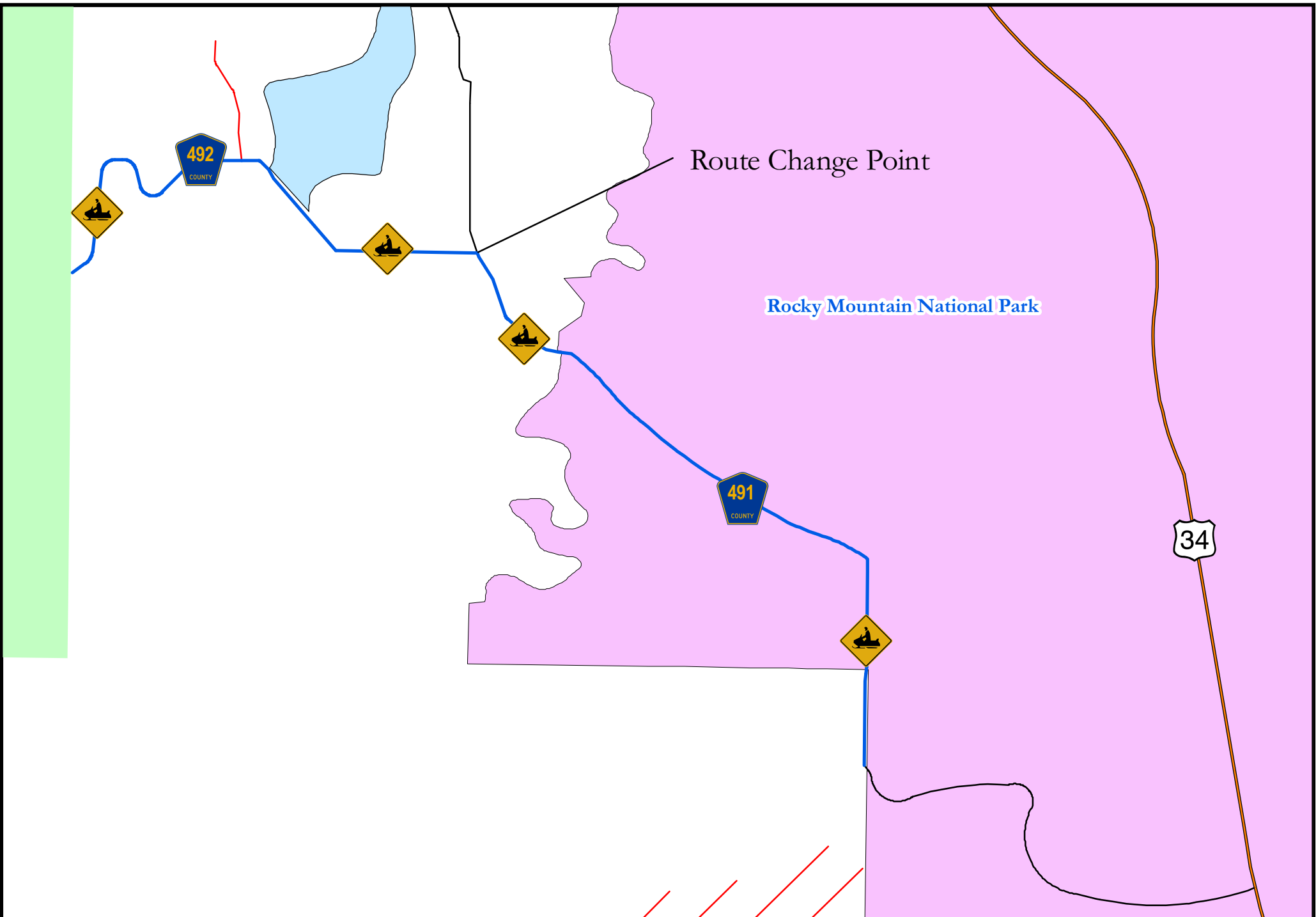


Image Data from USDA
National Agriculture Imagery
Program (NAIP) 1 Meter mosaic
in MxSID Gen 3,
UTM Zone 13 N, NAD 83
Aerial Photography
Summer 2005.

Graham County, Colorado
COUNTY OF GRAHAM, COLORADO
1000 North Main Street, Suite 200
Graham, Colorado 81424
Phone: (970) 734-1241 Fax: (970) 734-1242
WWW.GC.CO

This product has been developed for County use only. The GIS products and data in this product are subject to certain changes. It is provided as a reference only. The County does not warrant the accuracy, completeness, or correctness of such products and accepts no liability for errors or omissions. The County Board of Commissioners reserves the right to modify or discontinue this product without notice.

ROCKY MOUNTAIN NATIONAL PARK
10000 North Main Street, Suite 200
Graham, Colorado 81424
Phone: (970) 734-1241 Fax: (970) 734-1242
WWW.ROCKYMOUNTAINNP.COM



- Map Legend**
- Highways
 - Straddle Route
 - PRI
 - SEC
 - NCM
 - Lakes
 - ROCKY MTN NTL PARK
 - Arapaho/Roosevelt Suburban RD

CR491 & CR492



Image Data from USDA
National Agriculture Imagery
Program (NAIP), 1 Meter mosaic
in MxSID Gen 3,
UTM Zone 13 N, NAD 83
Aerial Photography
Summer 2005.

Grand County, Colorado
COUNTY ENGINEER
COURTNEY M. HAYES, P.E., P.S.
New Address: 800 North 1st St., Suite 200
Grand Junction, CO 81501
Phone: (970) 734-1243 Fax: (970) 734-1243
www.co.grand.colo.us

This map is for illustrative purposes only, and
is not intended for use in any legal proceeding.
The user assumes all responsibility for the
accuracy, completeness, or correctness of the products
and services derived from this information.
No warranty is made by the County of Grand
County, Colorado, or its employees, agents, or
contractors, for any damages, losses, or expenses
incurred by any person or entity using this
information.

Map Date: 2005
PROJECT: Arapaho/Roosevelt Suburban Road
Scale: 1:50,000
1:50,000 North American Datum (NAD83)

©Copyright 1999 by the County of Grand,
Colorado, U.S.A.
This material contains errors in the printed version
of this map. The user assumes all responsibility for
the accuracy, completeness, or correctness of the
products and services derived from this information.
No warranty is made by the County of Grand,
Colorado, or its employees, agents, or contractors,
for any damages, losses, or expenses incurred by
any person or entity using this information.

40

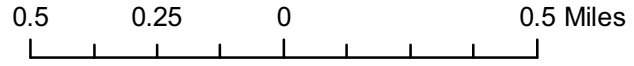
Hot Sulphur Springs

55
COUNTY

Cottonwood Pass

555
COUNTY

Scale in Miles



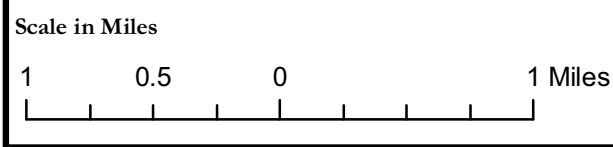
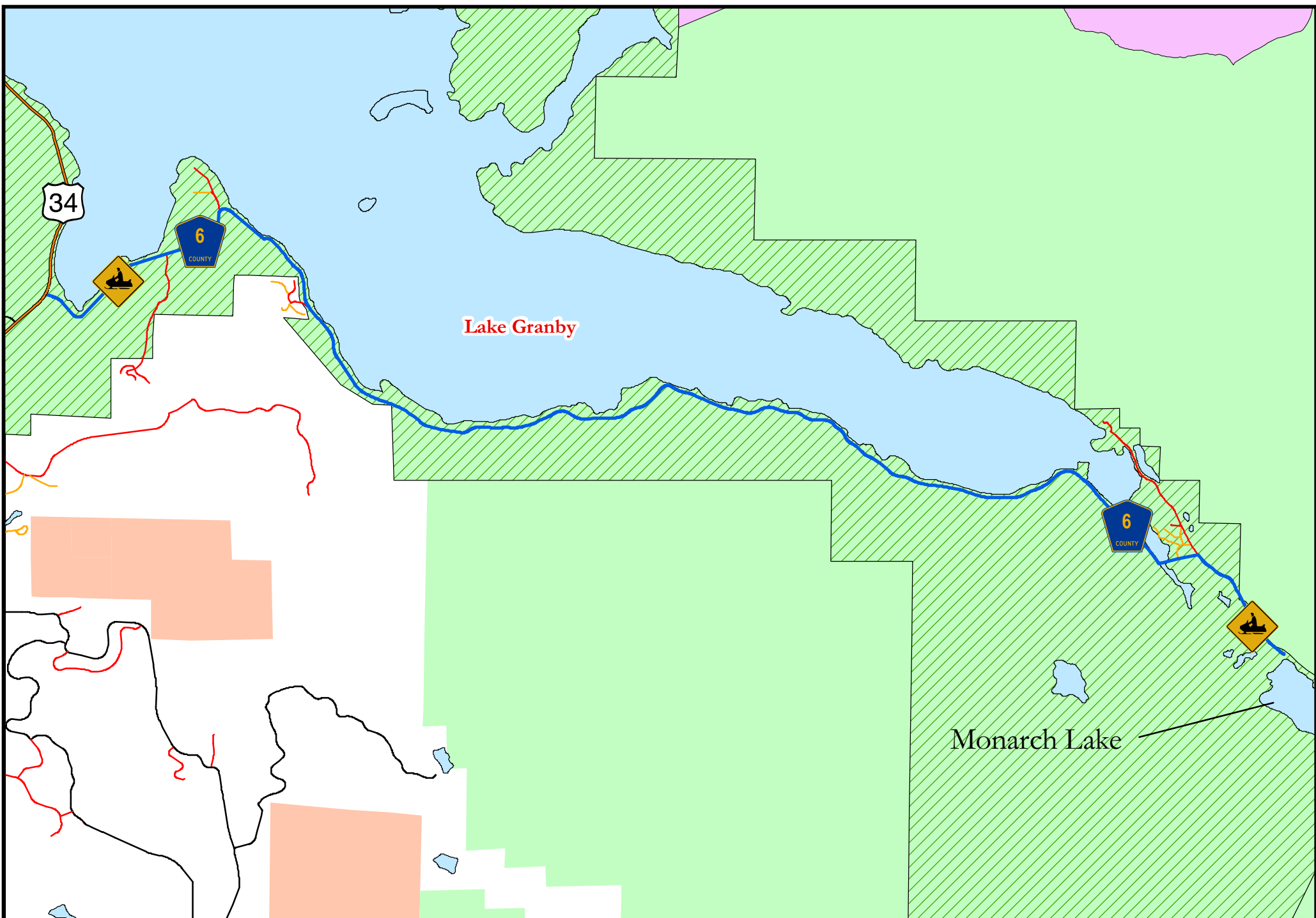
- Map Legend**
- all road
 - Highways
 - Snowmobile Route
 - PRI
 - SEC
 - NCM
 - town limits
 - Arapahoe/Roosevelt_Sulphur RD

CR55



Image Data from USDA
National Agriculture Imagery
Program (NAIP) 1 Meter mosaic
in MxSID Gen 3,
UTM Zone 13 N, NAD 83
Aerial Photography
Summer 2005.

Grand County, Colorado
CR55
Map, revised, and published by the
County of Grand, Colorado
©2005
This product has been developed for County use only.
The data contained herein is for general use and does
not constitute a warranty, express or implied, of the
accuracy, completeness, or consistency of the
information contained herein. The County of Grand
assumes no liability for any damages, including
consequential or special damages, arising from the
use of this product.



- Map Legend**
- Highways
 - Showmobile Route
 - RD
 - BEC
 - NCM
 - Lakes
 - ROCKY MTN NPL PARK
 - ANRMA
 - Arapaho/Roosevelt Subbar RD
 - BUREAU OF LANDMANAGEMENT

CR6



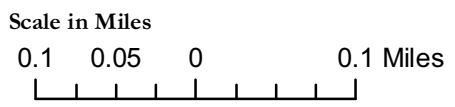
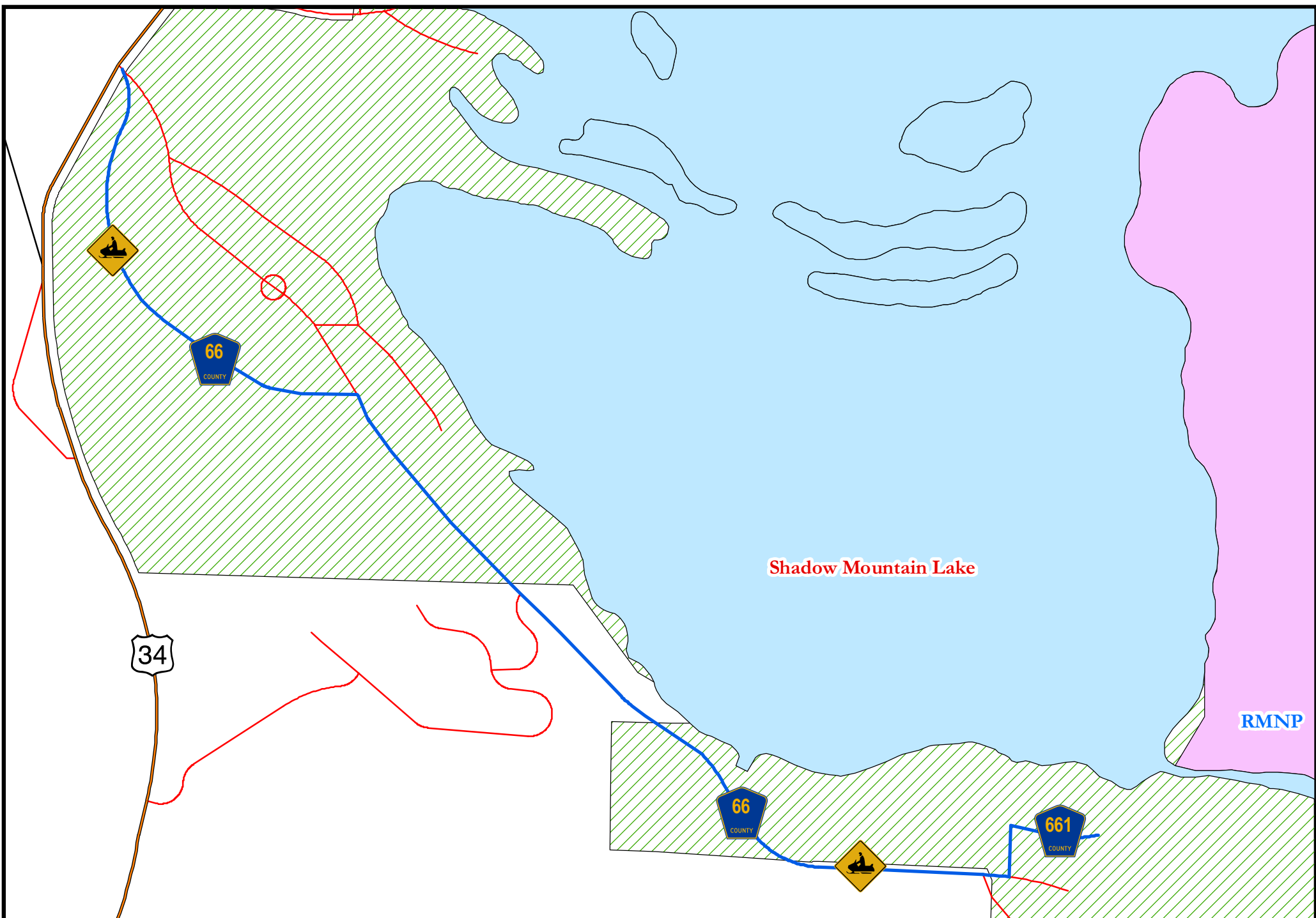
Image Data from USDA
 National Agriculture Imagery
 Program (NAIP), 1 Meter mosaic
 in MxSID Gen 3,
 UTM Zone 13 N, NAD 83
 Aerial Photography
 Summer 2005.

Grand County, CO, USA
 Grand County, CO Planning Dept., P.O. Box 8348
 Hot Springs, Colorado, CO 80424
 Phone: (303) 534-1243 Fax: (303) 534-1243
 ©2005 GCM

Map Date: 2005

REVISIONS:
 01/01/2005 Grand County Information System
 Data: 2005
 1/18/2005 Information System (GIS)
 1/18/2005 Information System (GIS)

02/24/2005
 This map is for illustrative purposes only, and
 is not intended for use in any legal proceeding.
 While every effort has been made to ensure the
 accuracy, completeness, and currency of this product,
 the user assumes all liability for any errors, omissions,
 or inaccuracies that may appear in this product.
 The information contained herein is the property of
 Grand County, Colorado.



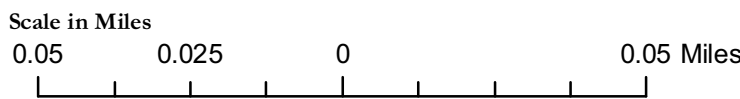
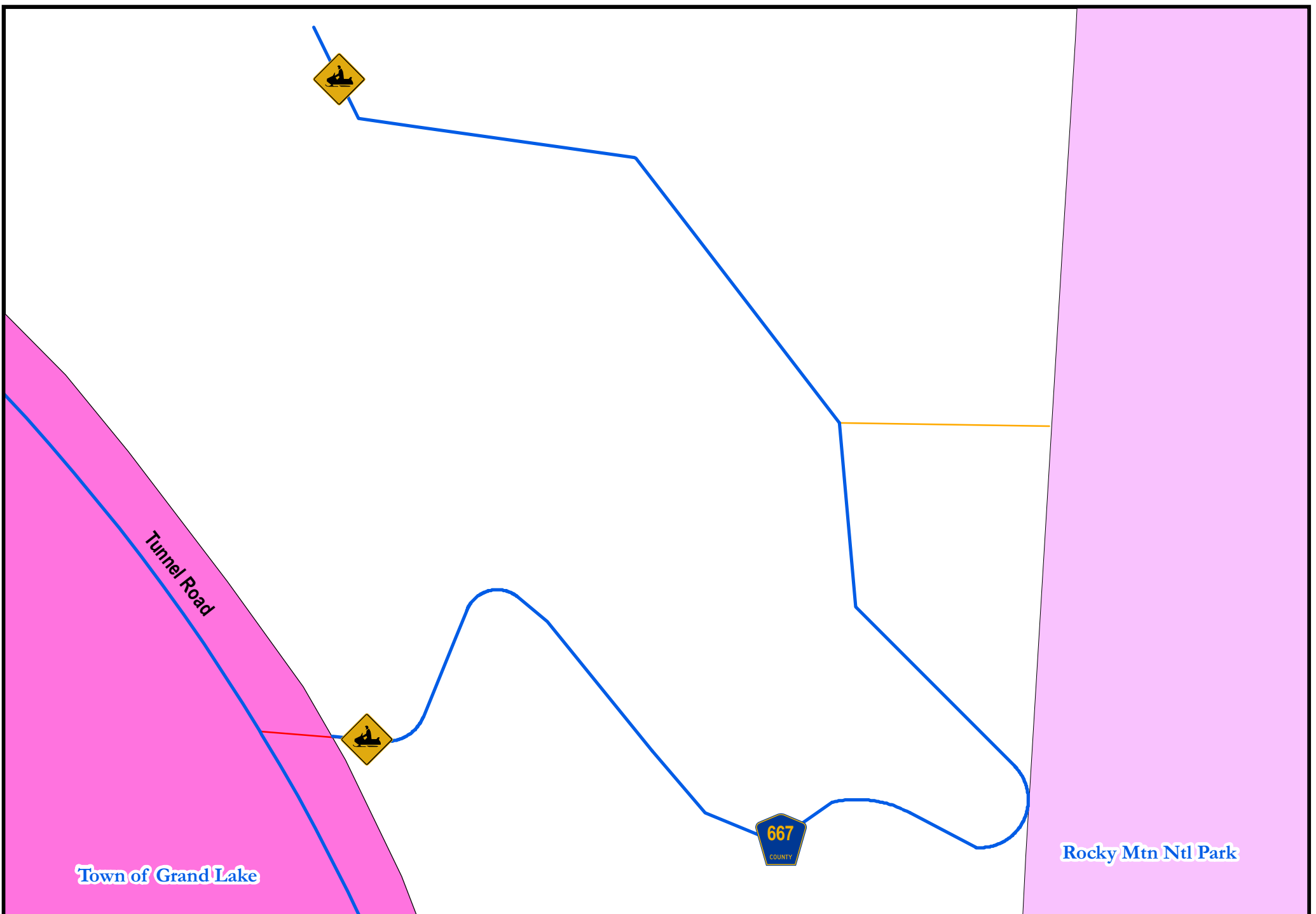
- Map Legend**
- Highways
 - Snowmobile Route
 - FRI
 - SEC
 - NCM
 - Lakes
 - ROCKY MTN NTL PARK
 - ANRA

CR66 & CR661



Image Data from USDA
National Agriculture Imagery
Program (NAIP) 1 Meter mosaic
in MxSID Gen 3,
UTM Zone 13N, NAD 83
Aerial Photography
Summer 2005.

Grand County, CO, is a
county in the state of Colorado,
USA. It is located in the north-
west corner of the state. The
county is bounded by the
Rocky Mountain National
Park to the west and the
Front Range to the east. The
county is home to several
large lakes, including
Shadow Mountain Lake, and
is a popular destination for
recreation and tourism.



- Map Legend**
- Snowmobile Route
 - FRI
 - SEC
 - NCM
 - townlimits
 - ROCKY MTN NTL PARK

CR667



Image Data from USDA
National Agriculture Imagery
Program (NAIP) 1 Meter mosaic
in MxSD Gen 3,
UTM Zone 13 N, NAD 83
Aerial Photography
Summer 2005.

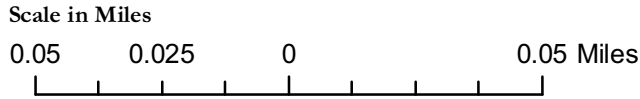
Grand County, CO, USA
© 2005 Grand County, CO, USA
Map Date: 2005

DISCLAIMER
This map is for informational purposes only, and
is not intended for use in any other manner.
The user assumes all responsibility for the
accuracy and reliability of the information
presented on this map. Grand County, CO, USA
does not warrant, represent, or make any
guarantee, express or implied, as to the
accuracy, reliability, or completeness of the
information presented on this map. Grand County,
Colorado, is not responsible for any damages,
injury, or loss resulting from the use of this
map.

Shadow Mountain Lake

34

672
COUNTY



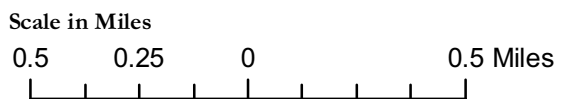
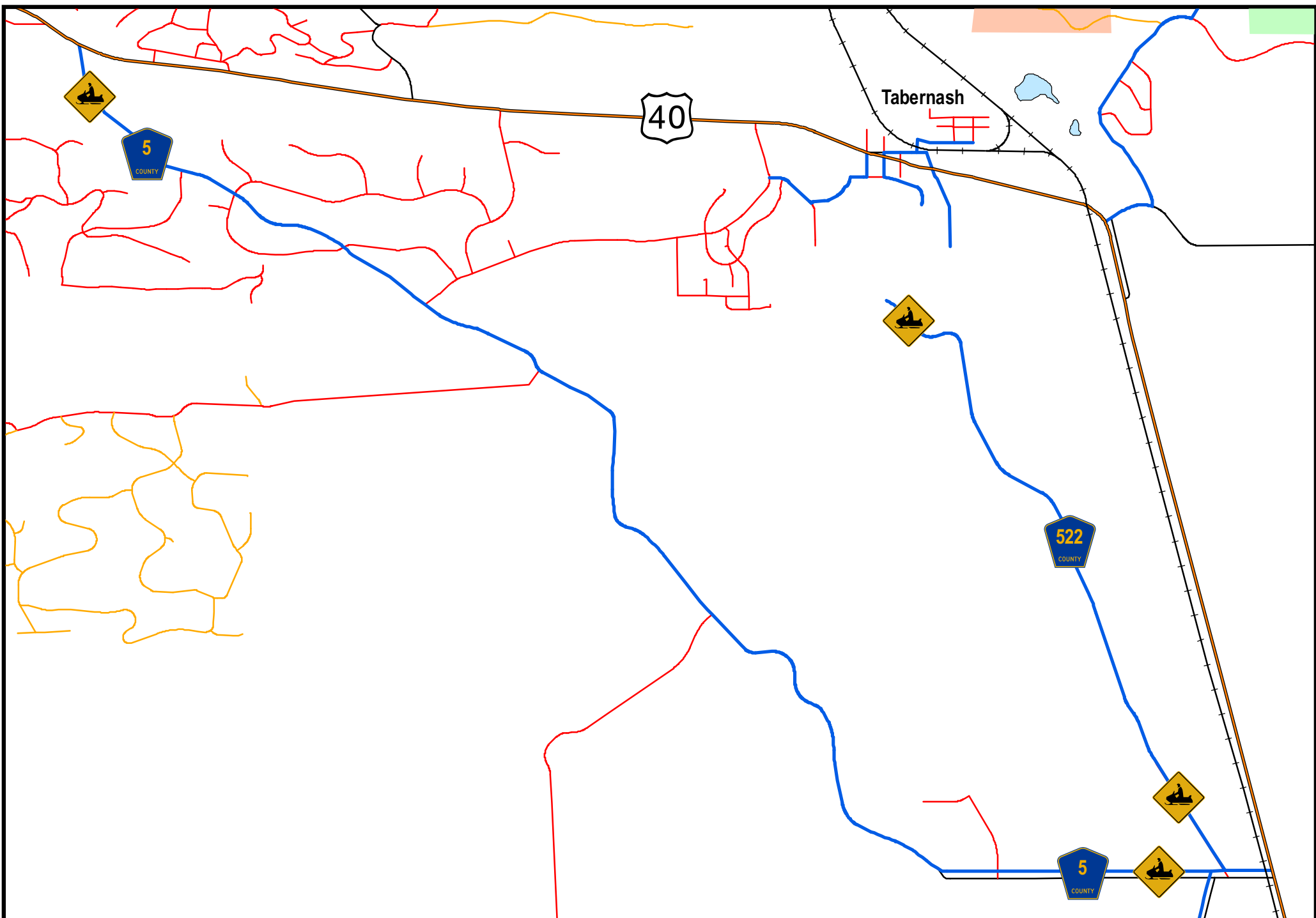
- Map Legend**
- Highways
 - Snowmobile Route
 - PRI
 - SEC
 - NCM
 - Lakes
 - ANRA

CR672



Image Data from USDA
National Agriculture Imagery
Program (NAIP) 1 Meter mosaic
in M/SID Gen 3,
UTM Zone 13 N, NAD 83
Aerial Photography
Summer 2005.

Grand County, CO
Grand County GIS Services
1000 Grand Avenue, Suite 100, Grand Junction, CO 81505
Phone: (970) 752-1101 Fax: (970) 752-1102
Copyright
Reproduced, revised, and published by the
Grand County Geographic Information System
Division. This information was derived from the
County Assessor's Office. All rights reserved.
Map Date: 2006
Disclaimer: This information is provided as a
reference only. The accuracy and completeness
of this information is not guaranteed. The user
assumes all responsibility for the use of this
information. The information is provided as a
reference only. The accuracy and completeness
of this information is not guaranteed. The user
assumes all responsibility for the use of this
information. The information is provided as a
reference only. The accuracy and completeness
of this information is not guaranteed. The user
assumes all responsibility for the use of this
information.



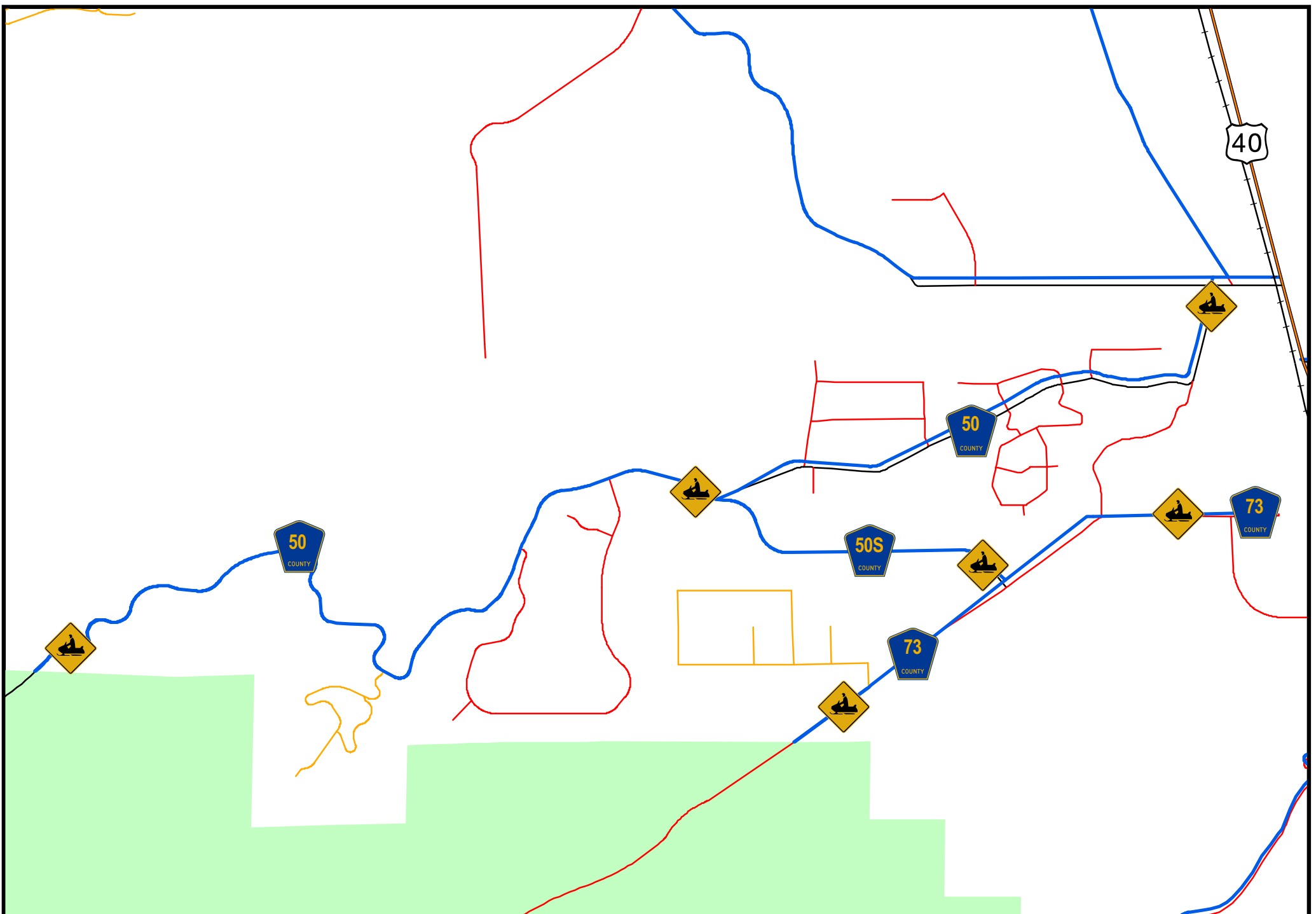
- Map Legend**
- railroad
 - Highways
 - Snowmobile Route
 - PRI
 - SEC
 - NCM
 - Lakes

CR5 & CR522



Image Data from USDA
National Agriculture Imagery
Program (NAIP), 1 Meter mosaic
in MxSD Gen 3,
UTM Zone 13N, NAD 83
Aerial Photography
Summer 2005.

Grand County, CO
Grand County Information
Department, 200 North 10th Street,
Hotchkiss, CO 80451-1001, Box 6024
Hotchkiss, CO 80451-1001 Fax (970) 726-1222
©2005 GCI
Reprint, edit, and publish by the
County Geographic Information System
Department, 200 North 10th Street,
Hotchkiss, CO 80451-1001 Fax (970) 726-1222
Map Updated 2005
Reproduction of this information system
is prohibited without permission from
Grand County, Colorado.
This work has been developed for County use only.
It is not intended for general use. Any use
without the express written permission of Grand
County, Colorado, is prohibited. This work
contains information that is the property of Grand
County, Colorado, and its use is restricted to the
purpose for which it was developed. No warranty
is made by Grand County, Colorado, for the use
of this information for any other purpose.
©2005 Grand County, Colorado



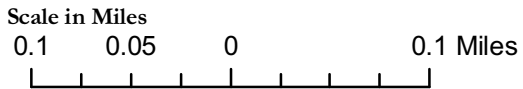
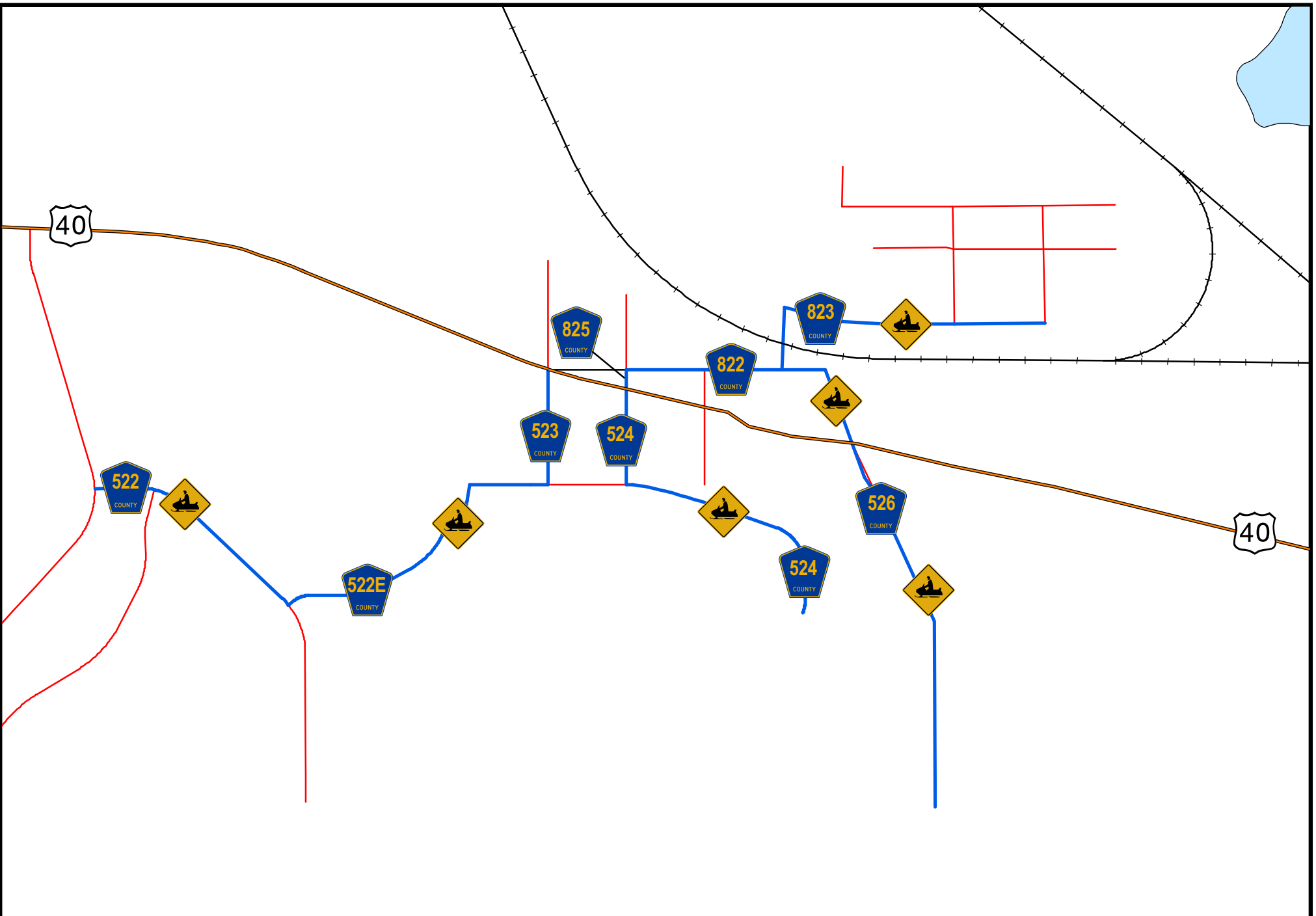
- Map Legend**
- railroad
 - Highways
 - PRI
 - SEC
 - NCM
 - Arapaho/Roosevelt_Sulphur RD

CR50 & CR50S & CR73



Image Data from USDA
National Agriculture Imagery
Program (NAIP), 1 Meter mosaic
in MxSID Gen 3,
UTM Zone 13 N, NAD 83
Aerial Photography
Summer 2005.

©2005 Colorado County, LLC
All rights reserved. This map is the property of Colorado County, LLC. No part of this map may be reproduced, stored in a retrieval system, or transmitted in any form or by any means, electronic, mechanical, photocopying, recording, or by any information storage and retrieval system, without the prior written permission of Colorado County, LLC. This map is provided as a service to the public and is not intended to be used for any purpose other than general information. The information contained herein is for general use only. The information is not intended to be used for any purpose other than general information. The information is not intended to be used for any purpose other than general information. The information is not intended to be used for any purpose other than general information.



- Map Legend**
- railroad
 - Highways
 - Snowmobile Route
 - PRI
 - SEC
 - NCM
 - Lakes

CR522, CR522E, CR523, CR524,
CR526 CR822, CR823 & CR825



Image Data from USDA
National Agriculture Imagery
Program (NAIP) 1 Meter mosaic
in MsSID Gen 3,
UTM Zone 13 N, NAD 83
Aerial Photography
Summer 2005.

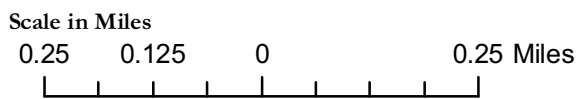
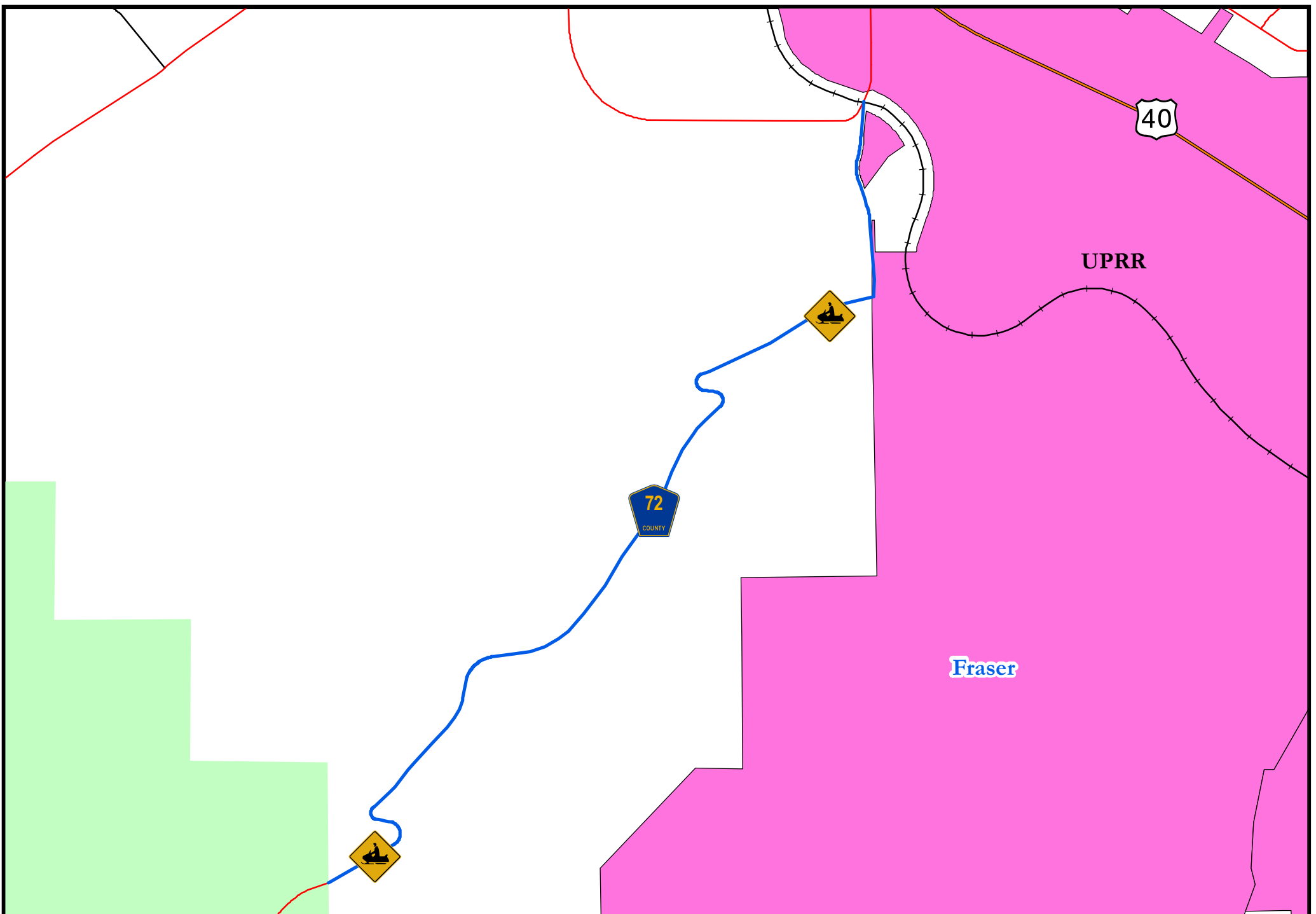
STATE STREET ENGINEERING
10000 E. 10th Avenue, Suite 100, Denver, CO 80231
Phone: (303) 751-1313 Fax: (303) 751-1314
www.sse.com

Map data, design, and publication by the
State Geographic Information System
(SGIS), under contract from the State
Geographic Information System, State
of Colorado, 2005.

Map revised 2005

PHOTOGRAPHY: State Geographic System
State Street Engineering
10000 E. 10th Avenue, Suite 100
Denver, CO 80231

Copyright © 2005 by the State of Colorado.
All rights reserved. This material is provided
as a service to the public. It is not
intended to be used for any other purpose
without the express written permission of
the State of Colorado.



- Map Legend**
- Snowmobile Route
 - railroad
 - Highways
 - PRI
 - SEC
 - NCM
 - town limits

CR72



Image Data from USDA
National Agriculture Imagery
Program (NAIP) 1 Meter mosaic
in MxSID Gen 3,
UTM Zone 13 N, NAD 83
Aerial Photography
Summer 2005.

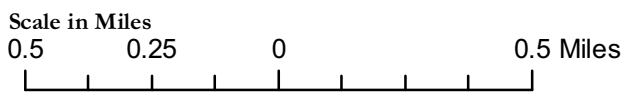
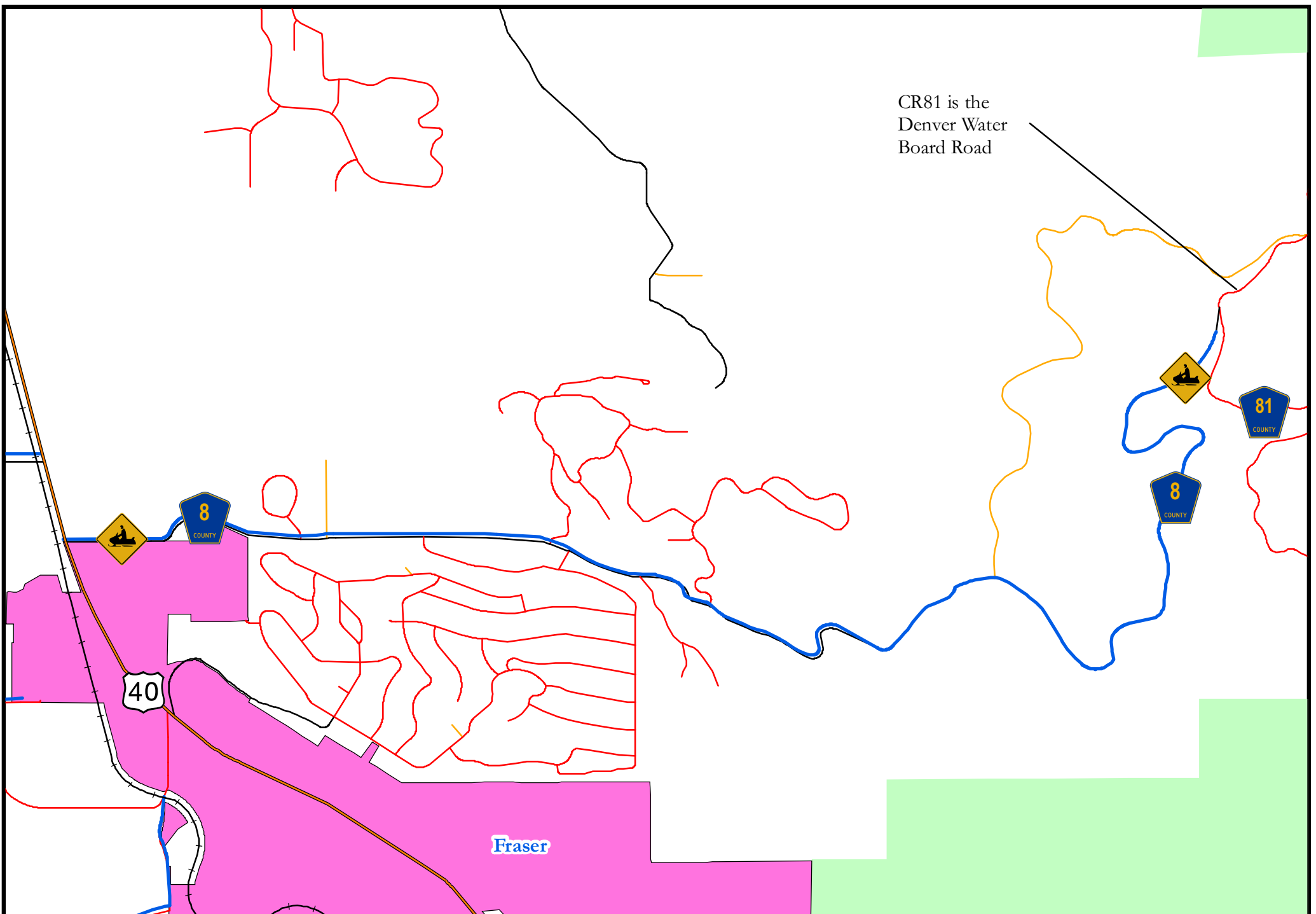
Grand County, CO, U.S.A.
©2005 Grand County, Colorado
Grand County, Colorado, CO, U.S.A. 8166
All Rights Reserved. All Rights Reserved.
Map 0701 10/01/05 Page 10/10 10/01/05
070101.mxd

Mapa, rediseño, and published by the
Grand County, Colorado, CO, U.S.A. 8166
All Rights Reserved. All Rights Reserved.
Map 0701 10/01/05 Page 10/10 10/01/05
070101.mxd

This product has been developed for County use only.
The data contained herein is for general use and does
not constitute a warranty, express or implied, of the
accuracy, completeness, or timeliness of the
information contained herein. No liability is assumed
for any errors or omissions in the data or for any
damages or losses resulting from the use of the
information contained herein. The user assumes all
responsibility for the use of the information
contained herein.

©2005 Grand County, Colorado, CO, U.S.A. 8166
All Rights Reserved. All Rights Reserved.
Map 0701 10/01/05 Page 10/10 10/01/05
070101.mxd

CR81 is the
Denver Water
Board Road



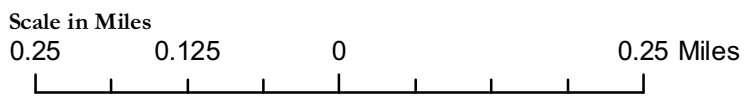
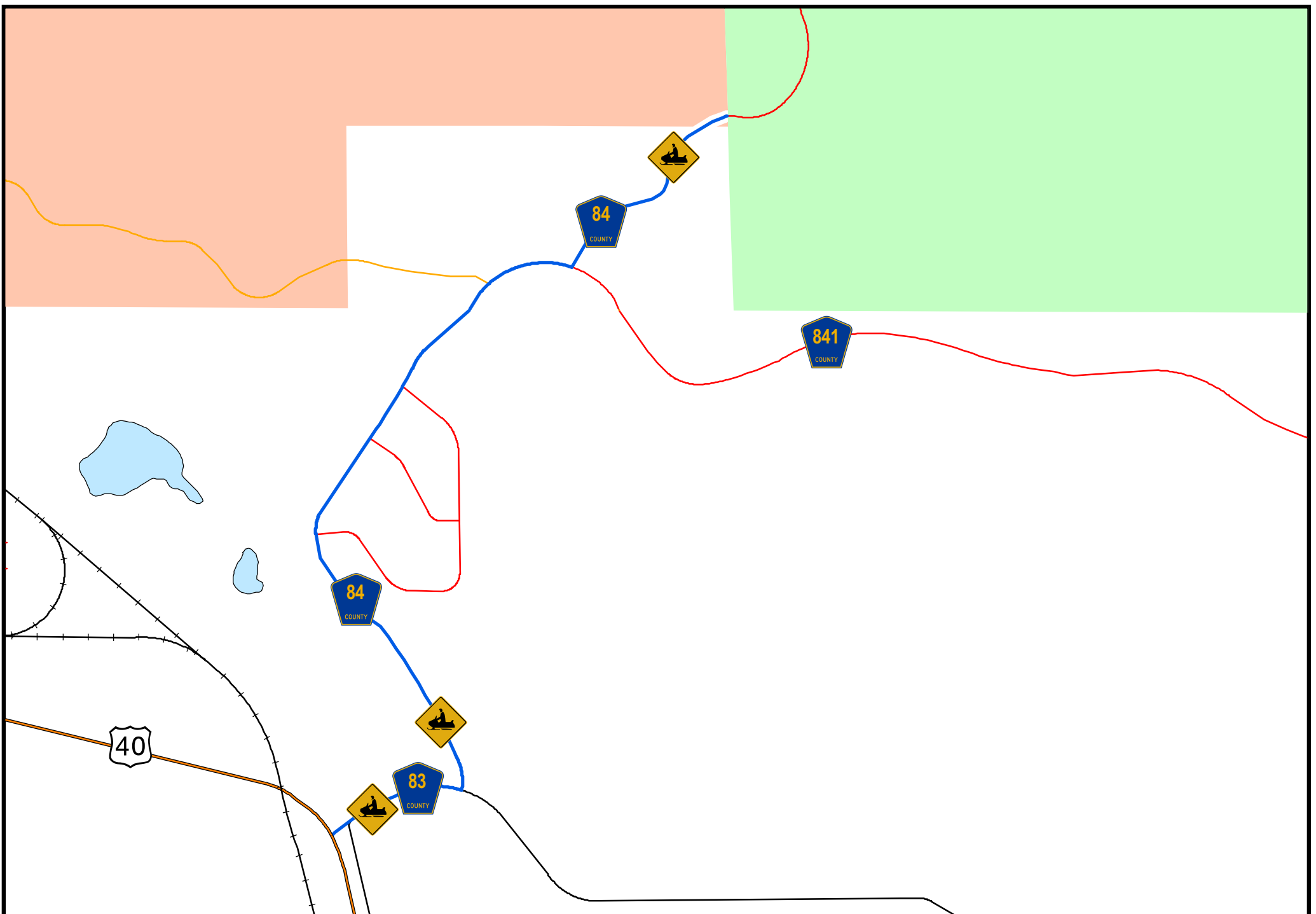
- Map Legend**
- Snowmobile Route
 - railroad
 - Highways
 - PRI
 - SEC
 - NCM
 - Arapaho/Roosevelt/Sulphur RD
 - town limits

CR8



Image Data from USDA
National Agriculture Imagery
Program (NAIP) 1 Meter mosaic
in MxSD Gen 3,
UTM Zone 13 N, NAD 83
Aerial Photography
Summer 2005.

Grand County, U.S.A.
Grand County, Colorado
Copyright, 2005 by Grand County, Colorado
All Rights Reserved. No part of this publication may be reproduced, stored in a retrieval system, or transmitted, in any form or by any means, electronic, mechanical, photocopying, recording, or by any information storage and retrieval system, without the prior written permission of Grand County, Colorado.
Maple, revised, and published by the County.
This product has been developed for County use only. The data, software, and other materials provided hereunder are for informational purposes only and are not intended for use in any other context. Grand County makes no warranty, express or implied, as to the accuracy, completeness, or timeliness of the data provided hereunder. Any liability arising from any use of this product, whether in whole or in part, is hereby disclaimed.
Map: Revised 2005
Produced by: Grand County, Colorado
Scale: 1:50,000
1983 North American Datum (NAD 83)



- Map Legend**
- Railroad
 - Highway
 - Showmobile Route
 - RR
 - SDC
 - NCM
 - 84 COUNTY
 - 83 COUNTY
 - Lakes
 - Arapaho/Roosevelt/Supphur RD
 - BUREAU OF LAND MANAGEMENT

CR83 & CR84



Image Data from USDA
National Agriculture Imagery
Program (NAIP) 1 Meter mosaic
in MxSID Gen 3,
UTM Zone 13 N, NAD 83
Aerial Photography
Summer 2005.

Grand County, CO, is a...
©2005 Grand County, CO
Map data, derived and published by the...
©2005 Grand County, CO
Map data, derived and published by the...
©2005 Grand County, CO
Map data, derived and published by the...
©2005 Grand County, CO